METROPOLITAN SOCIAL PROFILE

A GUIDE TO SOCIAL PLANNING FACTS IN METROPOLITAN TORONTO VOL. 1

1981 CENSUS

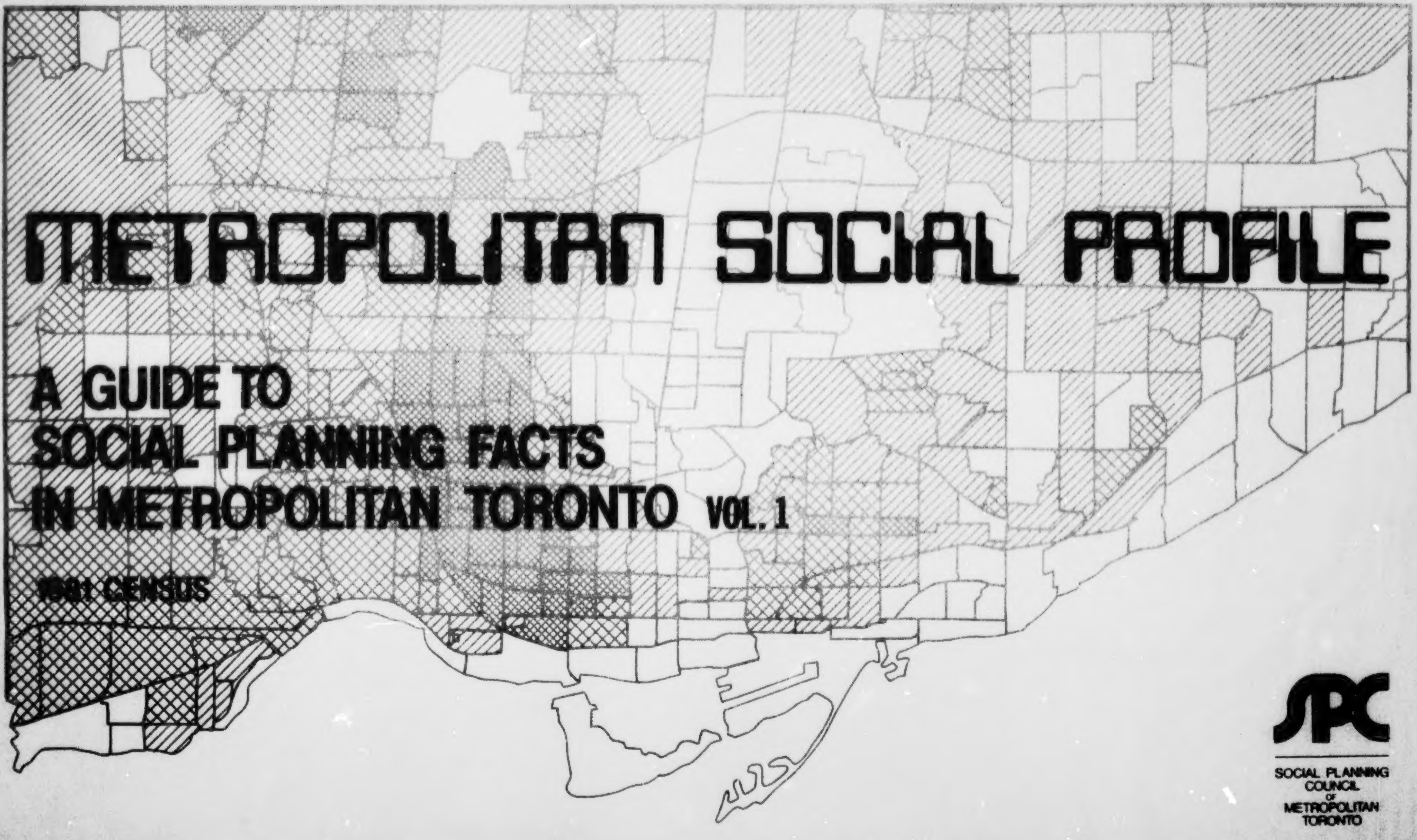

SPC
SOCIAL PLANNING COUNCIL OF METROPOLITAN TORONTO

85-1937/

METROPOLITAN SOCIAL PROFILE

A GUIDE TO SOCIAL PLANNING FACTS IN METROPOLITAN TORONTO

ISBN 0-919456-20-0

Social Planning Council
of Metropolitan Toronto
185 Bloor St. East
Toronto, Ont., M4W 3J3
(416) 961-9831

A Member Agency
of the United Way

(CUPE 1777)

Acknowledgements:

The Social Planning Council wishes to thank and acknowledge the City of Toronto Commissioner of the Planning and Development Department and its staff for its assistance and the use of its census data and computer facilities for the production of the tables and maps in this publication, especially Simon Chamberlain, Program Manager, Steve Dynes, Research Analyst, and Howard Trotman, Research Planner/Programmer, all of the Research Division.

We also wish to thank and acknowledge the Commissioner of Community Services and Housing of the Municipality of Metropolitan Toronto and its staff for its assistance and for the use of its plotter for the production of the maps in this publication, especially Maureen Quigley, former Program Manager, Shirley Hoy, current Program Manager, and Petr Varmusa, Planning Analyst, all of the Policy and Planning Division.

Project Staff:

Jeffrey Patterson, Senior Program Director
Loren Simerl, Project Co-ordinator
Barbara Woolley, Research Secretary

September 1984

Price: $15.00

TABLE OF CONTENTS

Page

INTRODUCTION 1

DEFINITION OF TERMS USED 4

INDEX MAP OF CENSUS TRACTS IN METROPOLITAN TORONTO 7

SUMMARY 8

POPULATION, POPULATION CHANGE AND DENSITY

Description 12

Table 1-1 Population and Change in Metropolitan Toronto by Municipality, 1951 - 1981 16

Table 1-2 Population and Population Density in 1981 and Population Change, 1976 - 1981, by Census Tract 18

Map 1-1 Percentage Population Change, 1971 - 1981 24

Map 1-2 Percentage Population Change, 1976 - 1981 25

Map 1-3 Population Density Per Square Kilometer, 1981 26

AGE GROUPS

Description 28

Table 2-1 Population by Age Groups and Municipality in Metropolitan Toronto in 1981 32

Table 2-2 Change in Population from 1976 to 1981 by Age Groups by Urban Area 32

Table 2-3 Percentage Change in Population from 1976 to 1981 by Age Groups by Urban Area 32

Table 2-4 Age Group Populations in Metropolitan Toronto by Census Tract in 1981 33

Page

Map 2-1 Percentage of Population 0 - 5 Years, 1981 45

Map 2-2 Percentage of Population 6 - 17 Years, 1981 46

Map 2-3 Percentage of Population 0 - 11 Years, 1981 47

Map 2-4 Percentage of Population 12 - 20 Years, 1981 48

Map 2-5 Percentage of Population 55 - 64 Years, 1981 49

Map 2-6 Percentage of Population 65 Years and Over, 1981 50

MOTHER TONGUE

Description 52

Table 3-1 Mother Tongue Groups in Metropolitan Toronto, 1971 - 1981 55

Table 3-2 Mother Tongue Populations in Metropolitan Toronto by Census Tract in 1981 56

Map 3-1 Percentage of Population With Non-English/French Mother Tongue, 1981 67

Map 3-2 Percentage of Population With Italian Mother Tongue, 1981 68

Map 3-3 Percentage of Population With Portuguese Mother Tongue, 1981 69

Map 3-4 Percentage of Population With Chinese Mother Tongue, 1981 70

Map 3-5 Percentage of Population With Greek Mother Tongue, 1981 71

Map 3-6 Percentage of Population With Eastern European Mother Tongue, 1981 72

Map 3-7 Percentage of Population With Spanish Mother Tongue, 1981 73

Page

HOUSEHOLD STRUCTURE

Description 74

Table 4-1 Household Structure in Metropolitan Toronto From 1961 - 1981 ... 79

Table 4-2 Household Structure in Metropolitan Toronto by Census Tract in 1981 ... 80

Map 4-1 Percentage One Person Households, 1981 ... 92

Map 4-2 Percentage Tenant Occupied Dwelling Units, 1981 ... 93

Map 4-3 Percentage of Households in Apartments With 5+ or More Storeys, 1981 ... 94

Map 4-4 Percentage of Households With 5 or More Persons, 1981 ... 95

Map 4-5 Percentage of Households With Only 1 Person (Age 55+), 1981 ... 96

FAMILY STRUCTURE

Description 98

Table 5-1 Family Structure in Metropolitan Toronto, 1961 - 1981 ... 103

Table 5-2 Family Structure in Metropolitan Toronto by Census Tract in 1981 ... 104

Map 5-1 Percentage of Families With at Least One Child 0 - 17 Years, 1981 ... 116

Map 5-2 Percentage of Families With at Least One Child 0 - 5 Years Which Have a Lone Parent, 1981 ... 117

Map 5-3 Percentage of Families With at Least One Child 0 - 17 Years Which Have a Lone Parent, 1981 ... 118

Map 5-4 Percentage of Lone Parent Families With 2 or More Children, 1981 ... 119

Map 5-5 Percentage of Household Population Which is Non (Census) Family, 1981 ... 120

Page

SOURCES OF ADDITIONAL INFORMATION 122

INTRODUCTION

The Social Planning Council receives a considerable number of requests for data on the spatial distribution of various social characteristics and groups of people in Metropolitan Toronto in its daily work. People ask, "How many young children are there in my neighbourhood?" "Where are the largest concentrations of the elderly?" and so on. In addition, many social agencies, both government and non-government, need information to guide them in the delivery and allocation of their services.

The Council has responded to such requests by producing Metro Profile following the last four quinquennial censuses, for 1961, 1966, 1971 and 1976. Data for a selected number of socially meaningful variables have been tabulated and mapped by census tract. The census tract is the smallest basic data collection unit for which data is published by the census. Currently there are 433 census tracts in the Municipality of Metropolitan Toronto, containing an average of 4,936 persons each. The object has been to create an easily usable condensation of census data which is often either too hard to get or too complicated for comprehension by the casual user.

The 1979 edition, based on the 1976 Census, contained twice as many maps and three times as many tables as its predecessor and employed computer techniques in the production of both maps and tables. The present edition, based on the 1981 Census, represents a continuation and expansion of the use of computers to produce the Metropolitan Social Profile series. We are especially grateful to the City of Toronto Planning and Development Department and its staff for their invaluable help in producing the 1976 and 1981 Profiles. The 1981 Social Profiles were produced by the Social Planning Council using the computer facilities and census data made available by the Research Section of the City of Toronto Planning and Development Department. We are also grateful to the Policy and Planning Division of the Department of Community Services of the Municipality of Metropolitan Toronto for the use of and assistance with their plotter, which was used to produce the maps in this publication.

Because of the large amount of information available from the 1981 Census, this Metropolitan Social Profile is published in two volumes. The first volume deals with data from the "A" portion of the 1981 census, that portion answered by 100 per cent of the population. Included in this first volume is information on population change, age groups, mother tongue, families with children, non-family persons, households and household tenure.

Volume two, which is derived from the "B" portion of the census and is based on a 20 per cent sample of the population, will deal with ethnicity, labour force activity, dwellings and shelter costs, industry and occupation, education, mobility and income.

Like the preceding edition of Metropolitan Social Profiles, both volumes of the 1981 Profiles stress information related to areas of social interest and concern. In this edition considerable historical census data are provided to help highlight trends in Metropolitan Toronto over the past 20 to 30 years.

Geographically, the maps and analysis focus on the Municipality of Metropolitan Toronto and its area municipalities: the cities of Etobicoke, North York, Scarborough, Toronto and York and the Borough of East York. It is this area with which the Social Planning Council is primarily concerned, and all the census tract data and maps within this publication pertain to Metropolitan Toronto.

The 1981 Profiles also contain tabular data for a new division of Metropolitan Toronto into "Central Metro" and "Suburban Metro." Central Metro represents the older and generally more densely populated part of Metropolitan Toronto. The population in Central Metro in 1981 of just over one million persons is almost the same as it was thirty years ago in 1951. It includes all of the Cities of Toronto, East York and York, plus the older portions of Etobicoke, North York and Scarborough. Suburban Metro is entirely composed of portions of these three latter municipalities which were largely built up and populated from 1951 to 1971. By 1981 Suburban Metro contained almost one million more people than it had in 1951 and had a slightly larger population than Central Metro. The boundaries of these two areas correspond to those of the "Central Urban Area" and the "Rapid Growth Suburbs" which were first featured in Metro's Suburbs in Transition, published by the Social Planning Council in 1979.

In addition to the above, the 1981 Profiles also contain tabular data for the Toronto Census Metropolitan Area (CMA), and the Toronto CMA excluding Metropolitan Toronto. The Toronto CMA represents what the Census considers to be the labour market area of the urbanized core of Toronto. In 1951 the Toronto CMA, then called the Toronto Metropolitan Area, was nearly identical to the Municipality of Metropolitan Toronto. However, since that time the boundaries of the Toronto CMA have continued to expand, while the boundaries of Metropolitan Toronto have remained almost the same. In 1981 the area of the Toronto CMA contained 3,736 square kilometers, of which 628 square kilometers were inside the Municipality of Metropolitan Toronto. In addition to the Municipality of Metropolitan Toronto, the Toronto CMA in 1981 includes the cities of Mississauga and Brampton; the towns of Oakville, Caledon, Vaughan, Richmond Hill, Aurora, Newmarket, East Gwillimbury, Whitechurch-Stouffville, Markham, Pickering and Ajax and the township of King. In 1971 slightly over 80 per cent of the population of the Toronto CMA lived within the boundaries of Metropolitan Toronto. By 1981, this had declined to slightly over 71 per cent.

Almost 30 per cent of the population of the Toronto CMA now lives outside the Municipality of Metropolitan Toronto, and this proportion will continue to increase as the few remaining sites for new housing within Metropolitan Toronto are developed. Among the consequences of these changes is the fact that the whole of Metropolitan Toronto takes on more and more of the characteristics of an inner city, as was documented by this Council in Metro's Suburbs in Transition. The addition of social data for the Toronto CMA outside Metropolitan Toronto ("Rest of CMA") should help the reader to see developments in Metropolitan Toronto within the context of the growing urban communities surrounding Metropolitan Toronto. Together the Central Metro, Suburban Metro and the Rest of CMA areas provide a more dynamic perspective on

social and demographic changes in the Toronto area.

The maturation of suburban Metropolitan Toronto means that there are a growing number of persons in this area who need special services, services which were once thought to be needed primarily in the inner city. The 1981 Profiles are intended to help governments, voluntary social service agencies and interested individuals in locating neighbourhoods with special service needs, which are related to age, low income, language or many other census variables. An Index Map of Census Tracts in Metropolitan Toronto is provided for easy location of particular census tracts. Exact definitions of the terms used in this publication follow this introduction.

Unfortunately, in a rapidly changing Metropolitan area like Toronto, census reports are quickly outdated, and there is usually a great time lag between the census itself, its distribution in the form of publications, microfiche and computer tapes. Statistics Canada began releasing publications based on the 1981 census one year after the completion of the census in June 1982 and will continue to do so through most of 1984. Some of the information contained in the 1981 census will be updated in the 1986 census. However, much of the information gathered in 1981 will not be updated until 1991. Therefore, the information contained in the 1981 Profiles should continue to be relevant for some time.

Some sources for additional information are included at the end of this publication, and other advice may be obtained if necessary, from the Social Planning Council. Readers may obtain 1981 census tract bulletins #95-936 and #95-977 for the Toronto CMA for the "A" and "B" portions of the census respectively from designated government publications bookstores and in most libraries. In addition, Statistics Canada plans to release a 1981 Metropolitan Atlas for the Toronto Census Metropolitan Area (#99-919) in late 1984. Other census data are also available in published form or on microfiche at Statistics Canada's regional office at 25 St. Clair Avenue East in Toronto. The Social Planning Council will entertain providing special tabulations on request.

DEFINITIONS

The following definitions of terms have been adapted from the 1981 Statistics Canada publication, 1981 Census Dictionary (Catalogue 99-901):

Census Tract: Permanent small census geostatistical area established in large urban communities with the help of local specialists interested in urban and social science research.

Central Metro (non-Census term): Includes the Cities of Toronto and York and the Borough of East York plus the following census tract areas: Etobicoke: 200-219, 222.01-223, 225; North York: 264-266, 274-279, 286-287.02; Scarborough: 338-342, 348.

Suburban Metro (non-Census term): Includes the remaining census tracts in the cities of North York, Etobicoke and Scarborough which were not included in Central Metro.

Age: Completed years of age at last birthday prior to the census date, June 1, 1981.

Apartment: Refers to a dwelling unit in a triplex, quadruplex or apartment building that is separated from other dwelling units by a horizontal division or by both horizontal and vertical divisions.

Apartments and Flats: Refers to dwellings in both apartments and duplexes, the latter of which contains only two dwellings, one above the other, each of which has a separate entrance.

Census Family: A husband and wife, with or without children who have never been married (regardless of age of children), or one parent with one or more children never married, living in the same dwelling.

Child: Refers to sons and daughters (including adopted and step-children) who have never married, regardless of age, and are living in the same dwelling as their parent(s). This definition excludes all foster and guardianship children and sons and daughters who have ever married, even though they are living in the same dwelling as their parent(s). In the 1971 and in earlier censuses, such sons and daughters age 25 and over were not defined as children, although they were considered members of census families.

Double, Row, Attached to Non-Residential: Refers to two or more ground level dwellings separated by one or two walls running from ground to roof or a single ground level dwelling attached to a non-residential building by a common wall.

Dwelling: Refers to a set of living quarters in which a person or group of persons resides or could reside.

Household (Private Occupied): One person or a group of persons (other than foreign residents) who usually occupy a given private dwelling. The number of private occupied households equals the number of private occupied dwellings. Family Households contain one or more census families with or without other non-census family persons. Non-Family Households contain one or more non-census family persons where no census families are present. Private households do not include persons living in collective dwellings (see collective dwellings) or who usually reside outside of Canada.

Household Head: Refers to "Person 1" of a private occupied household who could be either the husband or wife of any married couple in the dwelling, any single parent with never married children or any member of a group sharing a dwelling equally. In 1971, the husband rather than the wife would have been considered the head of a household where there was a married couple.

Mother Tongue: The language first learned and still understood. Infants who have not yet learned to speak are considered to have as mother tongue the language most often spoken in the home.

Non-Family Household Population: Refers to persons living in private occupied dwellings who live alone, with unrelated individuals, or with relatives, but not in a husband-wife or parent-child relationship. For example, a brother-sister household consists of two non-family persons.

Non-Household Population: Refers (a) to persons whose usual residence is outside Canada; (b) persons whose usual residence is a collective dwelling, such as a hotel, mission, rooming house (with at least 10 unrelated persons), religious institution, military barracks, or school residence (if student does not also regularly spend part of each year at a family home) and (c) persons who are now in an institutional collective dwelling and have been there for at least six months, such as an orphanage, special or chronic care institution for the elderly or ill, home for the aged, general or psychiatric hospital, jail, or correctional institute.

Single House: Refers to a single dwelling not attached to any other building.

Tenure: Owned: owned by some member of the household, even though it may be mortgaged. Dwellings under separate ownership in a multiple-dwelling structure are included.

Rented: not owned by any member of the household, even if no cash rent is paid.

Toronto Census Metropolitan Area: In 1976 and 1981 included the six municipalities within Metropolitan Toronto: the cities of Toronto, North York, Scarborough, Etobicoke and York and the Borough of East York plus the following municipalities outside Metropolitan Toronto: the cities of Mississauga and Brampton, the towns of Oakville, Caledon, Vaughan, Richmond Hill, Aurora, Newmarket, East Gwillimbury, Whitechurch-Stouffville, Markham, Pickering and Ajax and the township of King.

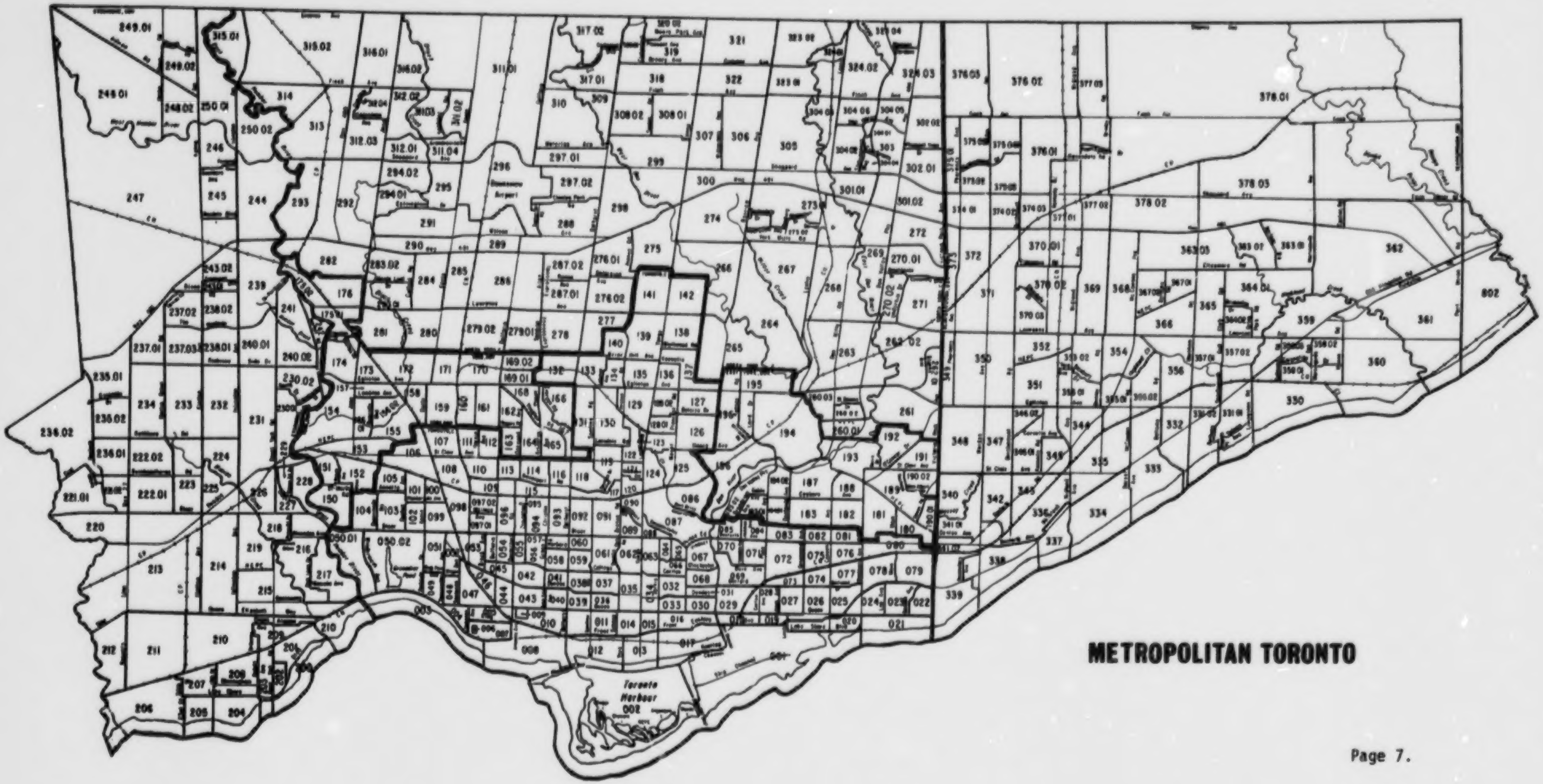

METROPOLITAN TORONTO

SUMMARY

Population Change

The total population of Metropolitan Toronto increased by less than one per cent (.6 per cent) over the five years from 1976 to 1981. During this period, almost all (93 per cent) of the population increase in the Toronto area took place outside Metropolitan Toronto in the remainder of the Toronto Census Metropolitan Area, which includes such communities as Mississauga, Brampton, Oakville, Markham, Richmond Hill, Newmarket, Pickering and Ajax.

Over the ten years from 1971 to 1981, the population of Metropolitan Toronto increased by only 48,000 (2.3 per cent), an increase that in the preceeding two decades (1951 - 1971) would have been typical for a single year.

While the population of Metropolitan Toronto increased only slightly from 1976 to 1981, the population of the Cities of Toronto, York and East York declined by more than 45,000 (about 5 per cent), while only Scarborough experienced a major population increase (56,000). Of Metropolitan Toronto's 433 census tracts, 321 (74 per cent) reported population declines of 108,000 from 1976 to 1981. A majority of census tracts in all six of the municipalities in Metropolitan Toronto had lower populations in 1981 than in 1976. The remaining 112 census tracts had population increases which totalled 121,000 from 1976 to 1981. Population growth in census tracts with higher populations in 1981 than in 1971 was greatest in Scarborough (70,300), but was also significant in North York (22,100), Etobicoke (15,800) and in the City of Toronto (11,300).

Age

Major changes in the age composition of Metropolitan Toronto have taken place in the past 5 to 10 years. The number of school aged persons (6 - 17 years) declined by 61,000 (14.9 per cent) from 1976 to 1981, and by 82,000 (19 per cent) from 1971 to 1981. The number of pre-school aged children (0 - 5 years) declined by more than 16,600 (9.9 per cent) from 1976 to 1981 and by more than 46,000 (23.6 per cent) in the ten years from 1971 to 1981. These dramatic declines in the number of children have forced the closing of many schools in Metropolitan Toronto.

While the population aged 0 - 17 declined by almost 78,000 from 1976 to 1981, the number of persons aged 18 and over increased by about 91,000 in Metropolitan Toronto. Almost two-thirds of this increase (60,000) occurred among persons aged 55 and over, and over a third (30,700) of the increase occurred among persons aged 65 and over.

From 1971 to 1981 the population of persons aged 65 and over increased by 55,500 (32.5 per cent), while the number of persons in the pre-retirement age group (55 - 64 years) increased by about 40,000, or 22.9 per cent. This rapid growth in the number of older persons in Metropolitan Toronto means that added emphasis should be given to the needs of these citizens by both governments and voluntary social agencies. This is particularly true for North York, Scarborough and Etobicoke where the population of persons aged 65 and over increased by a total of 28,000 (31 per cent) from 1976 to 1981. This increase in the number of persons aged 65 and over in the three outer municipalities

represented 91 per cent of the total increase in senior citizens in Metropolitan Toronto since 1976. By 1981, for the first time, the number of senior citizens in the three outer municipalities (119,500) was greater than the total of those living in East York, York and the City of Toronto (106,600).

Mother Tongue

More than two-thirds of the population of Metropolitan Toronto reported that English was their mother tongue in 1981. Almost one-third (32.3 per cent) or about 690,000 people reported that a language other than English was their mother tongue, an increase of 43,000 or 1.8 per cent of the total population since 1976. The second largest mother tongue was Italian, with a population of 176,000 or 8.3 per cent of the total. Other major mother tongue populations in Metropolitan Toronto included Portuguese (63,000), Chinese (60,000), Greek (46,000), German (40,000), French (32,000), Ukrainian (29,000), Polish (28,000), Spanish (22,000) and Hungarian (18,000).

In addition there were several large mother tongue groups, which included several languages: Yugoslav (30,000), Indo-Pakistani (26,000), Baltic (16,000), Semitic-Arabic (14,000) and Philippino (14,000).

Numerically, the largest increases occurred in the following mother tongue groups in Metropolitan Toronto over the 1971 - 1981 decade: English (+175,600), Chinese (+39,500), Portuguese (+28,600), Indo-Pakistani group (+19,700), Spanish (+14,600) and Yugoslav group (+6.900). Over the same decade, the largest population declines occurred among the following mother tongue groups: Italian (-31,300), German (-12,100), French (-5,100) and Yiddish (-4,000).

While census data for 1976 and 1981 are not exactly comparable, it should be noted that the English mother tongue declined by at least 30,000 over this period, while other mother tongue groups in Metropolitan Toronto, including Chinese, Portuguese and Indo-Pakistani continued to grow rapidly.

In the Toronto Census Metropolitan Area outside Metropolitan Toronto 80 per cent of the population (689,840) reported English mother tongue in 1981, for an increase of 220,600 (47.0 per cent) since 1971. Non-English mother tongue groups (171,700) accounted for the remaining 20 per cent of the population in 1981, for an increase of 136 per cent (98,900) since 1971. After English, the largest mother tongue groups outside Metropolitan Toronto were Italian (43,470), German (18,200), Portuguese (15,590) and French (13,400) in 1981.

Declining Household Size

The decline in average household size represents a major demographic theme which is related to many of the social and demographic changes which have occurred over the past 20 years. In 1961 the average household in Metropolitan Toronto contained 3.7 persons. This average steadily declined to 1981, when the average household size stood at 2.7 persons, a decline of 26 per cent. While the population of Metropolitan Toronto increased by only about 2 per cent from 1971 to 1981, the number of one-person households increased by 107 per cent, the number of two-person households increased by 34 per cent, and the number of households with five or more persons declined by almost 27 per cent. In 1961 almost half the population of Metropolitan Toronto lived in households with five or more persons, while in 1981 only about one person in four (27 per cent) lived in large households.

Among the changes which have helped reduce household size are the rapid increases in the number of one-person households, families with no children and lone parent families and declines in the number of children per family and families living in the same household with other families or non-family persons.

Declining Family Size

Average family size in Metropolitan Toronto has declined from a high of 3.37 in 1971 to 3.12 in 1981. While the total number of census families increased by 6.9 per cent over this period, 2 person families increased by 24 per cent, 5 person families declined by 14.6 per cent and families with 6 or more persons declined by almost 46 per cent. While declining family size is related to the choice of many families to have fewer children and the shift in emphasis in the role of women from child rearing to income earning, it is also related to the aging of children and their departure from the family home. The growing number of lone-parent families in Metropolitan Toronto has also served to reduce family size, since such families lose one parent and average fewer children than husband-wife families. The Planning Department of Metropolitan Toronto estimates that average family size will further decline by almost 10 per cent from 1981 (3.12 per cent) to 1986 (2.82 per cent).

Lone-Parent Families

The rapid increase in the number of lone parent families is a major source of concern in our society. Although the population of Metropolitan Toronto has remained relatively constant over the ten years from 1971 to 1981, the number of lone parent families increased by almost 22,000, or 42 per cent, to 73,400 families. In 1981, 120,000 children were living in lone parent families, more than one in seven of all children living in Metropolitan Toronto.

About 11,000 lone parent families in Metropolitan Toronto have a male parent, while 85 per cent, or 62,000, have a female parent. About 13,000 (18 per cent) of lone parent families have at least one child aged 0 - 5 years, compared to almost 34 per cent of husband-wife families with children. By contrast, more lone parent families have older children. In more than 27,000, or 37 per cent, of all lone parent families all children were aged 18 and over, compared to about 21 per cent of husband-wife families with children in Metropolitan Toronto. Most lone parent families (63 per cent), contained one or more children aged 0 - 17. Lone parent families with school aged children or younger (0 - 17 years) were most numerous in NOrth York (12,600), the City of Toronto (12,250) and Scarborough (10,700).

Elderly Women In Families and Households

In 1981 there were 226,000 persons aged 65 and over in Metropolitan Toronto, of whom almost 61 per cent (137,000) were women. Because women tend to live longer than men in 1981 there were 54 per cent (48,000) more women over the age of 65 than men in Metropolitan Toronto. Largely because of this difference, women were more than four times as likely as men to live alone. About 36 per cent (47,400) of women over age 64 lived in one person households in 1981. An additional 18,000 women aged 55 - 64 were also living alone. Most of these women live on very modest or inadequate incomes and must cope with the problem of loneliness. An additional 11.4 per cent (15,600) of women aged 65 and over in Metropolitan Toronto head households

which may include a son or daughter, a brother or sister or unrelated persons.

About 70 per cent (62,600) of men aged 65 and over were living with their spouse in Metropolitan Toronto in 1981. However, since men tend to marry women younger than themselves, many of the female spouses were under age 65. Although the exact 1981 figures are not available, it is likely that only about 33 per cent of women in Metropolitan Toronto aged 65 and over are living with a spouse. Census data from 1976 show that only 31.6 per cent of women aged 65 and over in Metropolitan Toronto were living with a spouse. Thus men aged 65 or over are twice as likely to be living with a spouse than are women aged 65 and over in Metropolitan Toronto. This relationship, however, is affected by age. About half of women aged 65 - 69 had spouses, compared to over 80 per cent of men aged 65 - 69 in Metropolitan Toronto. However, for persons aged 75 and over, men were substantially more than twice as likely as women to have spouses.

In addition, about 7 per cent of women aged 65 and over live in collective dwellings, such as old age homes or hospitals, and about 12 per cent aged 65 and over were non-heads of households living with the families of relatives or in non-family households in Metropolitan Toronto.

POPULATION, POPULATION CHANGE AND DENSITY

The Municipality of Metropolitan Toronto has largely exhausted its vacant land available for future growth. Since 1971 the growth in population, which was largely due to new residential development, has been greatly reduced and has only marginally exceeded the population declines across most of Metropolitan Toronto, declines which have greatly increased since 1971. As a result, there has been a dramatic slowing of the rate of growth of Metropolitan Toronto since 1971.

The decline in population in most neighbourhoods across Metropolitan Toronto is related to both the generally increasing wealth of households, the aging of families and the trend towards smaller families. Higher incomes makes it possible for families and individuals to purchase or rent more spacious accommodation which may well have previously housed more persons. Fewer families find it financially necessary to double-up or rent out a flat or room to lodgers, while other families have enlarged their living space by renovating houses with two or three dwellings to provide a single living unit. The pronounced trend towards smaller family size has had a major impact in lowering population densities, particularly in neighbourhoods characterized by home ownership. Finally, the aging of Metro's population has meant that the parents of the baby boom generation now live by themselves in homes which may have formerly held large families. In addition, a growing number of elderly persons live by themselves in the homes that previously housed their families.

Table 1-1 shows the population and population change from 1951 to 1981 in the Toronto Census Metropolitan Area (CMA) and component areas. Since the Toronto CMA boundaries have increased substantially since 1951, the corresponding population data in this table for the period from 1951 to 1971 have been adjusted to include the population within the 1981 CMA boundaries. The 1981 Census shows that the Toronto CMA contained nearly 3,000,000 persons, of whom 2,137,000 were living in Metropolitan Toronto, and 861,000 were living in the rest of the Toronto CMA.

Over the five years from 1976 to 1981 the population of Metropolitan Toronto increased by 13,350 (.6 per cent). While Scarborough's population increased by 56,170 (14.5 per cent), this gain was largely offset by a population decline of about 46,000 in the City of Toronto, York and in East York. Outside Metropolitan Toronto, the rest of the CMA's population increased by about 182,000 (29.6 per cent) from 1976 to 1981, and accounted for 93 per cent of the population growth in the total Toronto CMA.

Over the past decade from 1971 to 1981 the population of Metropolitan Toronto has increased by about 47,600 (2.3 per cent). Over this period, the population of Scarborough increased by 105,000 (31.2 per cent), while North York increased by 55,000 (11.0 per cent) and Etobicoke grew by about 16,000 (5.7 per cent). In the cases of North York and Etobicoke, population growth took place almost entirely from 1971 to 1976. However, the City of Toronto,

which showed almost no population change over the 20 years from 1951 to 1971, declined sharply from 1971 to 1976 by over 79,000 people and declined by a further 34,000 from 1976 to 1981, for a total population loss over the last decade of 113,000 or 15.1 per cent. Over the same ten year period from 1971 to 1981, the population of York declined by 12,700 (8.6 per cent) and that of East York declined by 2,790 or 2.7 per cent. Outside Metropolitan Toronto, the rest of the CMA's population increased by about 336,000 (63.9 per cent), and accounted for 85 per cent of the population growth in the total Toronto CMA.

From the perspective of the past 30 years, the abrupt slowing of the growth rate in Metropolitan Toronto since 1971 becomes more apparent. In each of the two decades from 1951 to 1971 Metropolitan Toronto gained about half a million people. In the most recent decade (1971 - 1981) Metropolitan Toronto's population increased less than 50,000, an increase that, in the preceding two decades, would have been typical for a single year.

While the population in the rest of the CMA has expanded rapidly over the past 30 years, it has not been able to compensate for the slower growth rates in Metropolitan Toronto over the past decade. The population of the whole Toronto CMA increased by about 700,000 from 1961 to 1971, while population growth in the last decade (1971 to 1981) was less than 400,000.

Table 1-2 shows the changes which have taken place in the population of Metropolitan Toronto and its census tracts from 1976 to 1981 and the population density per square kilometer and the size of census tracts in 1981.

While it has already been stated that population declines in the three inner municipalities of Toronto, York and East York were more than compensated for by population increases in Scarborough, data at the census tract level make it clear that population decline was the norm. Three out of every four census tracts in Metropolitan Toronto had population declines from 1976 to 1981. Even in Scarborough, over half of the census tracts lost population in this period.

In every municipality of Metropolitan Toronto there were areas of both population gain and population loss. These shifts in population placed strains on the resources of the various municipalities and school boards to provide new facilities and services in areas of growth while coping with the costs and other difficulties of maintaining services in areas of population decline. While Metropolitan Toronto's population had a net gain of only about 103,000 from 1976 to 1981, this obscures the larger gains and losses which are visible at the census tract level. From 1976 to 1981, 112 of Metropolitan Toronto, 433 census tracts had a population increase totalling 121,427, while the remaining 321 census tracts had a population decline totalling 107,842.

Population gains were concentrated in a relatively few areas. Less than half of those census tracts with population gains had increases of over 500 people and only 30 census tracts had population increases over 1,000. Just 9 census tracts, all but one

of which was in Scarborough, had a combined population increase of over 61,000, more than half the total increase by gaining census tracts. Population declines from 1976 to 1981 were typical of the majority of census tracts and neighbourhoods in which there were no major new housing developments. Of the 321 census tracts with population declines, over 70 per cent (229) had declines of over 5 per cent, and about 20 per cent (63) had declines of 10 per cent or more.

The three outer municipalities of Metropolitan Toronto had 159 census tracts which lost population totalling 48,737, while the three inner municipalities had 162 census tracts which lost population totalling 59,105. In the City of Toronto 119 census tracts had a population loss of 45,440, while 26 other census tracts gained 11,339. In North York 71 census tracts lost 20,451 while 27 census tracts gained 22,055. In Scarborough 41 census tracts lost 14,127 while 35 census tracts gained 70,331. In Etobicoke 47 census tracts lost 14,159 while 17 census tracts had gains totalling 15,763.

Map 1-1 shows population changes in Metropolitan Toronto over the past decade (1971 - 1981) while map 1-2 shows changes over the past five years from 1976 to 1981. Together, these two maps show that major residential development is generally occurring further and further from the urban core. The primary areas of major growth over the past decade were the northern and some central portions of Scarborough, northwest and northeast North York, Etobicoke north of the West Humber River and between the 401 and Bloor Street, and in York west of Jane Street. Other developments occurred in the southeast corner of North York, north of Wilket Creek in North York and east of York Street along the waterfront in the City of Toronto.

Population declines of over 20 per cent from 1971 to 1981 were common in the City of Toronto but are rare elsewhere. Outside the City of Toronto population declines were typically in the 10 - 19 per cent range.

Population changes over the past five years (map 1-2) showed that most of the major residential development in Metropolitan Toronto was occurring in northern and eastern Scarborough with lesser areas of growth in portions of northern North York and Etobicoke and in east-central Etobicoke. Modest population growth also occurred in some 13 census tracts in the central area of Toronto between Spadina Avenue and Parliament Street, where the population increased by over 8,500 between 1976 and 1981.

Population declines of over 10 per cent from 1976 to 1981 were most common in the City of Toronto east of Parliament Street and west of Spadina although such declines also occurred in parts of York, Etobicoke, Scarborough and North York. Most commonly, however, were the more gradual population declines of 5 - 9.9 per cent or relative stability ($\pm$ 5 per cent) which characterize the vast majority of census tracts across Metropolitan Toronto from 1976 to 1981.

Map 1-3 reveals the high population densities which occur in

the City of Toronto, the eastern portion of York and southern edge of East York which often exceed 10,000 persons per square kilometer. Lesser but noteworthy population concentrations occur in and near the Jane-Finch-Sheppard-Keele area and just north of Sheppard Avenue between Birchmount Road and Leslie.

On average, the City of Toronto has a population density of 6,174 per square kilometer, almost double that of North York and more than two and a half times that of Scarborough or Etobicoke. The average population density in Metropolitan Toronto was 3,400 in 1981. Since these averages are based on total area and therefore include park land and industrial areas which are most common in Scarborough, Etobicoke and North York, they do not reflect population density on land for residential use. Lower population densities can increase the cost of a wide range of transportation related services such as road maintenance, school bussing or the provision of bus, light rail or subway transit facilities.

TABLE 1-1 POPULATION AND CHANGE IN METROPOLITAN TORONTO BY MUNICIPALITY 1951-1981

	TOTAL POPULATION (BASED ON 1981 BOUNDARIES)					PERCENT CHANGE IN POPULATION (1981 BOUNDARIES)					CHANGE IN POPULATION (1981 BOUNDARIES)				
	1981	1976	1971	1961	1951	1976-1981	1971-1976	1971-1981	1961-1971	1951-1961	1976-1981	1971-1976	1971-1981	1961-1971	1951-1961
TORONTO C M A	2998865	2803100	2602100	1901780	1256005	7.0	7.7	15.2	36.8	51.4	195765	201000	396765	700320	645775
TORONTO	599200	633320	712785	702525	699130	-5.4	-11.1	-15.9	1.5	0.5	-34120	-79465	-113585	10260	3395
YORK	134600	141365	147300	139360	110260	-4.8	-4.0	-8.6	5.7	26.4	-6765	-5935	-12700	7940	29100
EAST YORK	101995	106950	104785	100615	80850	-4.6	2.1	-2.7	4.1	24.4	-4955	2165	-2790	4170	19765
ETOBICOKE	298735	297110	282685	198670	85040	0.5	5.1	5.7	42.3	133.6	1625	14425	16050	84015	113630
NORTH YORK	559530	558400	504150	269960	85895	0.2	10.8	11.0	86.7	214.3	1130	54250	55380	234190	184065
SCARBOROUGH	443320	387150	338025	217285	56290	14.5	14.5	31.2	55.6	286.0	56170	49125	105295	120740	160995
METRO TORONTO	2137380	2124030	2089730	1618785	1117470	0.6	1.6	2.3	29.1	44.9	13350	34300	47650	470945	501315
REST OF CMA	861485	679070	512370	282997	137790	26.9	32.5	68.1	81.1	105.4	182415	166700	349115	229373	145207
SUBURBAN METRO	1097880	1032370	908275	487869	101300	6.3	13.7	20.9	86.2	381.6	65510	124095	189605	420406	386569
CENTRAL METRO	1039500	1091660	1181480	1130920	1016755	-4.8	-7.6	-12.0	4.5	11.2	-52160	-89820	-141980	50560	114165

TABLE 1-2 POPULATION, POPULATION CHANGE AND DENSITY IN METROPOLITAN TORONTO BY CENSUS TRACT IN 1981

MUNICIPAL AREA/ CENSUS TRACT	TOTAL POPULATION 1981	TOTAL POPULATION 1976	CHANGE 1976-81	P.C. CHANGE 1976-81	AREA: SQUARE KM	DENSITY-1981: POPULATION PER SQ.KM
TORONTO CMA	2998947	2803101	195846	7.0	3736.47	802.6
TORONTO	599217	633318	-34101	-5.4	97.06	6173.7
YORK	134617	141367	-6750	-4.8	23.28	5782.5
EAST YORK	101974	106950	-4976	-4.7	21.37	4771.8
ETOBICOKE	298713	297109	1604	0.5	123.71	2414.6
NORTH YORK	559521	558398	1123	0.2	176.55	3169.2
SCARBOROUGH	443353	387149	56204	14.5	186.51	2377.1
METRO TORONTO	2137395	2124291	13104	0.6	628.48	3400.9
REST OF CMA	861552	678810	182742	26.9	3107.99	277.2
SURBURBAN METRO	1097859	1030812	67047	6.5	408.63	2686.7
CENTRAL METRO	1039536	1093479	-53943	-4.9	219.85	4728.4
1.00	670	644	26	4.0	5.44	123.2
2.00	557	604	-47	-7.8	3.44	161.9
3.00	0	14	-14	-100.0	0.93	0.0
4.00	6238	6188	50	0.8	0.31	20122.6
5.00	3696	3412	284	8.3	0.36	10266.7
6.00	262	500	-238	-47.6	0.03	8733.3
7.00	8627	8535	92	1.1	0.62	13914.5
8.00	11	3	8	266.7	1.99	5.5
9.00	358	183	175	95.6	0.10	3580.0
10.00	4280	4423	-143	-3.2	0.73	5863.0
11.00	904	1231	-327	-26.6	0.98	922.4
12.00	0	1	-1	-100.0	1.14	0.0
13.00	1276	327	949	290.2	0.73	1747.9
14.00	16	34	-18	-52.9	0.44	36.1
15.00	167	94	73	77.7	0.28	596.4
16.00	976	1222	-246	20.1	0.67	1456.7
17.00	1538	0	1538	999.9	1.14	1349.1
18.00	1841	2039	-198	-9.7	0.34	5414.7
19.00	3041	3107	-66	-2.1	0.44	6911.4
20.00	13	29	-16	-55.2	0.52	25.0
21.00	5237	5623	-386	-6.9	0.85	6161.2
22.00	3928	4258	-330	-7.8	0.54	7274.1
23.00	3281	3580	-299	-8.4	0.67	4897.0
24.00	6653	7698	-1045	-13.6	0.70	9504.3
25.00	3274	3361	-87	-2.6	0.52	6296.2
26.00	6531	7130	-599	-8.4	0.75	8708.0
27.00	4501	4822	-321	-6.7	0.47	9576.6
28.00	5077	5825	-748	-12.8	0.67	7577.6
29.00	6260	6449	-189	-2.9	0.67	9343.3
30.00	3742	4056	-314	-7.7	0.39	9594.9

CENSUS TRACT	TOTAL POPULATION 1981	TOTAL POPULATION 1976	CHANGE 1976-81	P.C. CHANGE 1976-81	AREA: SQUARE KM	DENSITY-1981: POPULATION PER SQ.KM
31.00	6228	6109	119	1.9	0.26	23953.8
32.00	4700	3802	898	23.6	0.41	11463.4
33.00	4602	4138	464	11.2	0.31	14845.2
34.00	2498	2522	-24	-1.0	0.52	4803.8
35.00	919	366	553	151.1	0.65	1413.8
36.00	3379	2368	1011	42.7	0.39	8664.1
37.00	3680	3718	-38	-1.0	0.44	8363.6
38.00	3566	3865	-299	-7.7	0.36	9905.6
39.00	3834	4031	-197	-4.9	0.31	12367.7
40.00	5473	5991	-518	-8.6	0.36	15202.8
41.00	4322	5001	-679	-13.6	0.31	13941.9
42.00	6380	7184	-804	-11.2	0.47	13574.5
43.00	4632	5299	-667	-12.6	0.54	8577.8
44.00	5747	6265	-518	-8.3	0.49	11728.6
45.00	4331	4305	26	0.6	0.28	15467.9
46.00	4252	4275	-23	-0.5	0.39	10902.6
47.00	7857	8082	-225	-2.8	0.67	11726.9
48.00	3711	4208	-497	-11.8	0.34	10914.7
49.00	3748	4097	-349	-8.5	0.47	7974.5
50.01	5045	5361	-316	-5.9	2.25	2242.2
50.02	5268	5678	-410	-7.2	2.10	2508.6
51.00	5618	6420	-802	-12.5	0.67	8385.1
52.00	4024	4487	-463	-10.3	0.52	7738.5
53.00	5344	5640	-296	-5.2	0.67	7976.1
54.00	6734	6926	-192	-2.8	0.67	10050.7
55.00	3263	3840	-577	-15.0	0.26	12550.0
56.00	6565	7514	-949	-12.6	0.49	13398.0
57.00	2932	3606	-674	-18.7	0.23	12747.8
58.00	4703	5138	-435	-8.5	0.36	13063.9
59.00	4413	5195	-782	-15.1	0.36	12258.3
60.00	2190	2796	-606	-21.7	0.23	9521.7
61.00	1122	850	272	32.0	0.75	1496.0
62.00	4376	4404	-28	-0.6	0.73	5994.5
63.00	9521	8399	1122	13.4	0.54	17631.5
64.00	1834	2021	-187	-9.3	0.21	8733.3
65.00	11462	10745	717	6.7	0.21	54581.0
66.00	5334	4473	861	19.2	0.31	17206.5
67.00	1850	2049	-199	-9.7	0.67	2761.2
68.00	2333	2728	-395	-14.5	0.44	5302.3
69.00	6258	7127	-869	-12.2	0.88	7111.4
70.00	3720	4313	-593	-13.7	0.41	9073.2

TABLE 1-2 POPULATION, POPULATION CHANGE AND DENSITY IN METROPOLITAN TORONTO BY CENSUS TRACT IN 1981

CENSUS TRACT	TOTAL POPULATION 1981	TOTAL POPULATION 1976	CHANGE 1976-81	P.C. CHANGE 1976-81	AREA: SQUARE KM	DENSITY-1981: POPULATION PER SQ.KM
71.00	3709	4265	-556	-13.0	0.47	7891.5
72.00	8473	8789	-316	-3.6	0.96	8826.0
73.00	2787	2958	-171	-5.8	0.36	7741.7
74.00	3476	3970	-494	-12.4	0.41	8478.0
75.00	3320	3556	-236	-6.6	0.49	6775.5
76.00	3352	3838	-486	-12.7	0.44	7618.2
77.00	4524	4933	-409	-8.3	0.60	7540.0
78.00	5916	6228	-312	-5.0	0.75	7888.0
79.00	5707	6314	-607	-9.6	1.01	5650.5
80.00	6979	7383	-404	-5.5	0.88	7930.7
81.00	3369	3793	-424	-11.2	0.34	9908.8
82.00	3113	3489	-376	-10.8	0.31	10041.9
83.00	4447	5151	-704	-13.7	0.44	10106.8
84.00	3974	5174	-1200	-23.2	0.41	9692.7
85.00	4014	4465	-451	-10.1	0.47	8540.4
86.00	3110	3374	-264	-7.8	1.09	2853.2
87.00	5065	5632	-567	-10.1	1.58	3205.7
88.00	748	698	50	7.2	0.23	3252.2
89.00	1093	1034	59	5.7	0.31	3525.8
90.00	2726	2800	-74	-2.6	0.39	6989.7
91.00	8307	8392	-85	-1.0	0.83	10008.4
92.00	7164	7762	-598	-7.7	0.62	11554.8
93.00	6450	7823	-1373	-17.6	0.62	10403.2
94.00	6359	7247	-888	-12.3	0.65	9783.1
95.00	3998	4559	-561	-12.3	0.31	12896.8
96.00	5795	6357	-562	-8.8	0.54	10731.5
97.01	4274	4698	-424	-9.0	0.36	11872.2
97.02	5337	5225	112	2.1	0.54	9883.3
98.00	5392	5518	-126	-2.3	0.70	7702.9
99.00	5168	4725	443	9.4	0.60	8613.3
100.00	1510	1923	-413	-21.5	0.28	5392.9
101.00	3053	3441	-388	-11.3	0.41	7446.3
102.00	7720	8594	-874	-10.2	0.47	16425.5
103.00	5623	4923	700	14.2	0.80	7028.8
104.00	5944	6574	-630	-9.6	0.73	8142.5
105.00	4871	5434	-563	-10.4	0.54	9020.4
106.00	1536	1636	-100	-6.1	1.37	1121.2
107.00	4698	4988	-290	-5.8	0.67	7011.9
108.00	6680	6804	-124	-1.8	0.70	9542.9
109.00	3642	3797	-155	-4.1	0.62	5874.2
110.00	4359	4968	-609	-12.3	0.54	8072.2

CENSUS TRACT	TOTAL POPULATION 1981	TOTAL POPULATION 1976	CHANGE 1976-81	P.C. CHANGE 1976-81	AREA: SQUARE KM	DENSITY-1981: POPULATION PER SQ.KM
111.00	3012	3270	-258	-7.9	0.44	6845.5
112.00	6177	7053	-876	-12.4	0.52	11878.8
113.00	3103	3567	-464	-13.0	0.39	7956.4
114.00	5648	6329	-681	-10.8	0.62	9109.7
115.00	3827	3276	551	16.8	0.36	10630.6
116.00	4138	4777	-639	-13.4	0.70	5911.4
117.00	1532	1781	-249	-14.0	0.41	3736.6
118.00	2790	2859	-69	-2.4	0.65	4292.3
119.00	4279	4675	-396	-8.5	0.83	5155.4
120.00	1154	1171	-17	-1.5	0.26	4438.5
121.00	1818	1632	186	11.4	0.28	6492.9
122.00	4826	5216	-390	-7.5	0.65	7424.6
123.00	1846	2003	-157	-7.8	0.10	18460.0
124.00	4361	4668	-307	-6.6	0.52	8386.5
125.00	4599	4913	-314	-6.4	1.11	4143.2
126.00	3764	4099	-335	-8.2	1.35	2788.1
127.00	4771	5163	-392	-7.6	0.73	6535.6
128.01	5680	5798	-118	-2.0	0.49	11591.8
128.02	4570	4572	-2	-0.0	0.41	11146.3
129.00	4744	5035	-291	-5.8	0.96	4941.7
130.00	3725	3882	-157	-4.0	1.22	3053.3
131.00	4983	5426	-443	-8.2	1.09	4571.6
132.00	4826	5256	-430	-8.2	0.98	4924.5
133.00	5957	6311	-354	-5.6	0.70	8510.0
134.00	2638	2740	-102	-3.7	0.39	6764.1
135.00	5143	5204	-61	-1.2	0.73	7045.2
136.00	7560	7937	-377	-4.7	0.41	18439.0
137.00	5447	5753	-306	-5.3	0.93	5857.0
138.00	2984	3090	-106	-3.4	0.98	3044.9
139.00	5914	6315	-401	-6.3	1.32	4480.3
140.00	2373	2493	-120	-4.8	0.57	4163.2
141.00	7790	8229	-439	-5.3	1.24	6282.3
142.00	4733	4865	-132	-2.7	1.09	4342.2
150.00	3711	4035	-324	-8.0	1.09	3404.6
151.00	2873	3155	-282	-8.9	0.67	4288.1
152.00	4820	5259	-439	-8.3	0.88	5477.3
153.00	4476	4730	-254	-5.4	1.01	4431.7
154.00	6441	5809	632	10.9	1.32	4879.5
155.00	3169	3369	-200	-5.9	0.83	3818.1
156.01	6247	6085	162	2.7	0.65	9610.8
156.02	2926	3440	-514	-14.9	0.49	5971.4

TABLE 1-2 POPULATION, POPULATION CHANGE AND DENSITY IN METROPOLITAN TORONTO BY CENSUS TRACT IN 1981

CENSUS TRACT	TOTAL POPULATION 1981	TOTAL POPULATION 1976	CHANGE 1976-81	P.C. CHANGE 1976-81	AREA: SQUARE KM	DENSITY-1981: POPULATION PER SQ.KM
157.00	1967	2096	-129	-6.2	0.54	3642.6
158.00	1841	2049	-208	-10.2	0.70	2630.0
159.00	8076	8405	-329	-3.9	1.06	7618.9
160.00	3254	3303	-49	-1.5	0.75	4338.7
161.00	7467	7835	-368	-4.7	0.83	8996.4
162.00	5437	5807	-370	-6.4	0.60	9061.7
163.00	5429	6070	-641	-10.6	0.47	11551.1
164.00	7161	7954	-793	-10.0	0.62	11550.0
165.00	4658	5032	-374	-7.4	0.44	10586.4
166.00	3661	4079	-418	-10.2	0.83	4410.8
167.00	7870	8337	-467	-5.6	0.70	11242.9
168.00	5135	5693	-558	-9.8	0.57	9008.8
169.01	3454	3856	-402	-10.4	0.41	8424.4
169.02	6172	6254	-82	-1.3	0.49	12595.9
170.00	3353	3658	-305	-8.3	1.06	3163.2
171.00	2264	2500	-236	-9.4	0.65	3483.1
172.00	2669	2856	-187	-6.5	1.27	2101.6
173.00	2640	2807	-167	-5.9	0.60	4400.0
174.00	4363	3732	631	16.9	1.14	3827.2
175.01	3460	3552	-92	-2.6	0.80	4325.0
175.02	5098	4789	309	6.5	0.80	6372.5
176.00	4525	4821	-296	-6.1	1.01	4480.2
180.00	5796	6112	-316	-5.2	0.65	8916.9
181.00	8354	8757	-403	-4.6	1.11	7526.1
182.00	5601	5997	-396	-6.6	0.78	7180.8
183.00	7182	7927	-745	-9.4	0.96	7481.3
184.01	4753	5029	-276	-5.5	0.47	10112.8
184.02	3952	4139	-187	-4.5	0.57	6933.3
185.01	6952	6829	123	1.8	0.67	10376.1
185.02	4551	4960	-409	-8.2	1.14	3992.1
186.00	1880	2057	-177	-8.6	1.86	1010.8
187.00	3039	3244	-205	-6.3	1.19	2553.8
188.00	1883	1855	28	1.5	0.75	2510.7
189.00	5541	5910	-369	-6.2	1.19	4656.3
190.01	7484	7846	-362	-4.6	0.49	15273.5
190.02	4147	4247	-100	-2.4	0.52	7975.0
191.00	4221	4446	-225	-5.1	0.83	5085.5
192.00	617	563	54	9.6	0.91	678.0
193.00	2538	2709	-171	-6.3	1.48	1714.9
194.00	11451	11727	-276	-2.4	3.06	1742.2
195.00	5280	5587	-287	-5.3	1.32	4007.6

CENSUS TRACT	TOTAL POPULATION 1981	TOTAL POPULATION 1976	CHANGE 1976-81	P.C CHANGE 1976-81	AREA: SQUARE KM	DENSITY-1981: POPULATION PER SQ.KM
196.00	6742	7009	-267	-3.8	1.42	4747.9
200.00	4410	4737	-327	-6.9	0.36	12250.0
201.00	3788	3340	448	13.4	0.65	5827.7
202.00	1670	1856	-186	-10.0	0.31	5387.1
203.00	3376	3598	-222	-6.2	0.49	6889.8
204.00	4954	5097	-143	-2.8	0.80	6192.5
205.00	15	336	-321	-95.5	0.54	27.8
206.00	9699	10711	-1012	-9.4	2.25	4310.7
207.00	2877	3067	-190	-6.2	0.70	4110.0
208.00	1888	2099	-211	-10.1	1.22	1547.5
209.00	2988	3323	-335	-10.1	0.70	4268.6
210.00	2627	2042	585	28.6	3.88	677.1
211.00	6958	7377	-419	-5.7	3.24	2147.5
212.00	5912	6551	-639	-9.8	1.68	3519.0
213.00	3170	3505	-335	-9.6	7.87	402.8
214.00	3137	3381	-244	-7.2	2.72	1153.3
215.00	5994	6391	-397	-6.2	2.56	2341.4
216.00	5005	5335	-330	-6.2	1.94	2579.9
217.00	6119	6661	-542	-8.1	1.29	4743.4
218.00	2217	2324	-107	-4.6	0.67	3309.0
219.00	4410	4750	-340	-7.2	1.32	3340.9
220.00	4228	4451	-223	-5.0	1.37	3086.1
221.01	7078	7213	-135	-1.9	1.50	4718.7
221.02	3878	4116	-238	-5.8	0.80	4847.5
222.01	4967	3505	1462	41.7	1.29	3850.4
222.02	4924	5165	-241	-4.7	1.29	3817.1
223.00	3844	4134	-290	-7.0	1.74	2209.2
224.00	1532	1632	-100	-6.1	1.01	1516.8
225.00	7133	6808	325	4.8	1.22	5846.7
226.00	2652	2905	-253	-8.7	0.96	2762.5
227.00	1864	1938	-74	-3.8	0.44	4236.4
228.00	2116	2218	-102	-4.6	0.85	2489.4
229.00	1075	1160	-85	-7.3	0.31	3467.7
230.01	1899	1854	45	2.4	1.45	1309.7
230.02	5882	6327	-445	-7.0	1.04	5655.8
231.00	6599	5983	616	10.3	3.00	2199.7
232.00	4098	4456	-358	-8.0	2.02	2028.7
233.00	5377	5978	-601	-10.1	2.15	2500.9
234.00	4701	5302	-601	-11.3	1.99	2362.3
235.01	3077	3447	-370	-10.7	1.61	1911.2
235.02	6151	5492	659	12.0	0.96	6407.3

TABLE 1-2 POPULATION, POPULATION CHANGE AND DENSITY IN METROPOLITAN TORONTO BY CENSUS TRACT IN 1981

CENSUS TRACT	TOTAL POPULATION 1981	TOTAL POPULATION 1976	CHANGE 1976-81	P.C. CHANGE 1976-81	AREA: SQUARE KM	DENSITY-1981: POPULATION PER SQ.KM
236.01	6749	6252	497	7.9	0.96	7030.2
236.02	5739	4579	1160	25.3	4.04	1420.5
237.01	6532	6836	-304	-4.4	1.35	4838.5
237.02	3446	3796	-350	-9.2	0.93	3705.4
237.03	5246	5501	-255	-4.6	1.04	5044.2
238.01	3994	4445	-451	-10.1	1.14	3503.5
238.02	5369	5215	154	3.0	0.96	5592.7
239.00	6207	6382	-175	-2.7	2.46	2523.2
240.01	3944	4284	-340	-7.9	1.27	3105.5
240.02	4959	4824	135	2.8	0.98	5060.2
241.00	2867	2967	-100	-3.4	1.11	2582.9
242.00	1405	1356	49	3.6	0.67	2097.0
243.01	5389	5251	138	2.6	0.31	17383.9
243.02	4032	4083	-51	-1.2	1.14	3536.8
244.00	8991	8002	989	12.4	2.93	3068.6
245.00	7278	7803	-525	-6.7	1.45	5019.3
246.00	4042	4397	-355	-8.1	1.04	3886.5
247.00	7174	7721	-547	-7.1	20.80	344.9
248.01	7384	4340	3044	70.1	5.80	1273.1
248.02	5718	5927	-209	-3.5	1.14	5015.8
249.01	4678	3935	743	18.9	4.14	1130.0
249.02	7805	7823	-18	-0.2	1.35	5781.5
250.01	11377	6663	4714	70.7	2.54	4479.1
250.02	4099	4162	-63	-1.5	1.97	2080.7
260.01	6417	6107	310	5.1	0.78	8226.9
260.02	6621	6688	-67	-1.0	0.34	19473.5
260.03	4911	5401	-490	-9.1	1.42	3458.5
261.00	4745	2057	2688	130.7	1.94	2445.9
262.01	3144	3413	-269	-7.9	0.65	4836.9
262.02	6381	6921	-540	-7.8	2.10	3038.6
263.00	7879	8569	-690	-8.1	4.53	1739.3
264.00	1580	1619	-39	-2.4	3.47	455.3
265.00	3338	3606	-268	-7.4	2.85	1171.2
266.00	2877	2949	-72	-2.4	2.90	992.1
267.00	7204	7284	-80	-1.1	2.75	2619.6
268.00	6112	6755	-643	-9.5	3.37	1813.6
269.00	6548	6749	-201	-3.0	2.56	2557.8
270.01	5025	5520	-495	-9.0	1.14	4407.9
270.02	4293	4677	-384	-8.2	0.80	5366.3
271.00	7631	7788	-157	-2.0	1.66	4597.0
272.00	11299	12032	-733	-6.1	1.48	7634.5

CENSUS TRACT	TOTAL POPULATION 1981	TOTAL POPULATION 1976	CHANGE 1976-81	P.C. CHANGE 1976-81	AREA: SQUARE KM	DENSITY-1981: POPULATION PER SQ.KM
273.01	4430	4686	-256	-5.5	3.06	1447.7
273.02	4645	4513	132	2.9	1.29	3600.8
274.00	7860	8428	-568	-6.7	3.00	2620.0
275.00	4892	5214	-322	-6.2	2.02	2421.8
276.01	4627	4905	-278	-5.7	1.22	3792.6
276.02	5053	5077	-24	-0.5	1.29	3917.1
277.00	3431	3779	-348	-9.2	1.11	3091.0
278.00	5496	5718	-222	-3.9	1.48	3713.5
279.01	4537	4750	-213	-4.5	1.24	3658.9
279.02	6556	7005	-449	-6.4	1.71	3833.9
280.00	7505	7842	-337	-4.3	2.20	3411.4
281.00	7571	5038	2533	50.3	1.50	5047.3
282.00	3864	4164	-300	-7.2	2.33	1658.4
283.01	4072	3911	161	4.1	0.83	4906.0
283.02	5062	5468	-406	-7.4	1.09	4644.0
284.00	6934	7200	-266	-3.7	1.24	5591.9
285.00	3778	4159	-381	-9.2	1.19	3174.8
286.00	3756	4011	-255	-6.4	2.98	1260.4
287.01	5298	5840	-542	-9.3	1.06	4998.1
287.02	6208	6194	14	0.2	1.11	5592.8
288.00	6785	7378	-593	-8.0	2.59	2619.7
289.00	5077	5436	-359	-6.6	1.40	3626.4
290.00	3628	3783	-155	-4.1	1.40	2591.4
291.00	9085	9721	-636	-6.5	2.12	4285.4
292.00	6252	5577	675	12.1	3.94	1586.8
293.00	3542	3711	-169	-4.6	2.12	1670.8
294.01	4734	4919	-185	-3.8	0.80	5917.5
294.02	5123	4903	220	4.5	1.14	4493.9
295.00	5906	6442	-536	-8.3	1.22	4841.0
296.00	619	632	-13	-2.1	3.86	160.4
297.01	5081	5059	22	0.4	1.27	4000.8
297.02	4336	4586	-250	-5.5	1.63	2660.1
298.00	3983	4383	-400	-9.1	2.38	1673.5
299.00	6268	6736	-468	-6.9	3.32	1888.0
300.00	3112	2802	310	11.1	1.19	2615.1
301.01	3193	3520	-327	-9.3	0.93	3433.3
301.02	7094	8031	-937	-11.7	1.94	3656.7
302.01	7436	5750	1686	29.3	1.22	6095.1
302.02	8483	7125	1358	19.1	1.45	5850.3
303.00	5153	5570	-417	-7.5	1.04	4954.8
304.01	4356	4522	-166	-3.7	0.21	20742.9

TABLE 1-2 POPULATION, POPULATION CHANGE AND DENSITY IN METROPOLITAN TORONTO BY CENSUS TRACT IN 1981

CENSUS TRACT	TOTAL POPULATION 1981	TOTAL POPULATION 1976	CHANGE 1976-81	P.C. CHANGE 1976-81	AREA: SQUARE KM	DENSITY-1981: POPULATION PER SQ.KM
304.02	4427	4928	-501	-10.2	1.17	3783.8
304.03	3619	3856	-237	-6.1	0.80	4523.8
304.04	2987	3138	-151	-4.8	0.23	12987.0
304.05	3357	2413	944	39.1	0.65	5164.6
304.06	6088	5709	379	6.6	0.73	8339.7
305.00	9100	9349	-249	-2.7	4.12	2208.7
306.00	7566	7699	-133	-1.7	2.41	3139.4
307.00	6388	6133	255	4.2	1.71	3735.7
308.01	4833	5253	-420	-8.0	1.40	3452.1
308.02	4467	4832	-365	-7.6	1.48	3018.2
309.00	5200	5106	94	1.8	0.80	6500.0
310.00	8739	9497	-758	-8.0	3.19	2739.5
311.01	7857	7261	596	8.2	10.57	743.3
311.02	6231	6656	-425	-6.4	0.85	7330.6
311.03	3187	3421	-234	-6.8	0.75	4249.3
311.04	5668	5639	29	0.5	0.93	6094.6
312.01	6519	5912	607	10.3	1.06	6150.0
312.02	8050	8179	-129	-1.6	0.88	9147.7
312.03	6676	6848	-172	-2.5	1.45	4604.1
312.04	6552	6726	-174	-2.6	0.80	8190.0
313.00	6057	6510	-453	-7.0	2.98	2032.6
314.00	8948	9120	-172	-1.9	1.61	5557.8
315.01	4108	4148	-40	-1.0	1.35	3043.0
315.02	9085	9439	-354	-3.8	5.10	1781.4
316.01	9755	9699	56	0.6	1.84	5301.6
316.02	12074	9795	2279	23.3	1.27	9507.1
317.01	6493	3265	3228	98.9	1.29	5033.3
317.02	8820	6780	2040	30.1	1.58	5582.3
318.00	5786	6070	-284	-4.7	2.20	2630.0
319.00	4264	4479	-215	-4.8	1.19	3583.2
320.01	4524	4685	-161	-3.4	0.75	6032.0
320.02	5689	5433	256	4.7	0.88	6464.8
321.00	8085	8632	-547	-6.3	2.28	3546.1
322.00	3820	4104	-284	-6.9	1.68	2273.8
323.01	3544	4058	-514	-12.7	1.06	3343.4
323.02	5927	5128	799	15.6	1.94	3055.2
324.01	4220	4468	-248	-5.6	1.04	4057.7
324.02	7101	7440	-339	-4.6	1.81	3923.2
324.03	5146	4378	768	17.5	2.41	2135.3
324.04	7738	5589	2149	38.5	1.45	5336.6
330.00	5145	5581	-436	-7.8	2.12	2426.9

CENSUS TRACT	TOTAL POPULATION 1981	TOTAL POPULATION 1976	CHANGE 1976-81	P.C. CHANGE 1976-81	AREA: SQUARE KM	DENSITY-1981: POPULATION PER SQ.KM
331.01	5026	4922	104	2.1	1.58	3181.0
331.02	6706	5576	1130	20.3	1.53	4383.0
332.00	6453	6019	434	7.2	1.71	3773.7
333.00	4476	4842	-366	-7.6	2.30	1946.1
334.00	3600	4041	-441	-10.9	1.97	1827.4
335.00	6132	5993	139	2.3	2.07	2962.3
336.00	6307	6725	-418	-6.2	1.71	3688.3
337.00	3084	3395	-311	-9.2	0.88	3504.5
338.00	5890	6212	-322	-5.2	1.55	3800.0
339.00	6017	6501	-484	-7.4	1.92	3133.9
340.00	5146	5686	-540	-9.5	1.19	4324.4
341.01	7318	6361	957	15.0	1.01	7245.5
341.02	3396	2973	423	14.2	0.70	4851.4
342.00	3751	3935	-184	-4.7	1.35	2778.5
343.00	4242	4575	-333	-7.3	1.14	3721.1
344.00	5762	6114	-352	-5.8	1.35	4268.1
345.00	3538	3675	-137	-3.7	0.85	4162.4
346.01	4570	4531	39	0.9	1.55	2948.4
346.02	5091	5392	-301	-5.6	0.39	13053.8
347.00	1042	1061	-19	-1.8	1.55	672.3
348.00	4619	4988	-369	-7.4	2.25	2052.9
349.00	5057	5475	-418	-7.6	0.85	5949.4
350.00	4852	5372	-520	-9.7	3.44	1410.5
351.00	7642	8229	-587	-7.1	1.66	4603.6
352.00	4120	3284	836	25.5	0.96	4291.7
353.01	5640	5594	46	0.8	1.06	5320.8
353.02	5207	5565	-358	-6.4	1.37	3800.7
354.00	5123	5656	-533	-9.4	1.27	4033.9
355.01	7382	7573	-191	-2.5	1.06	6964.2
355.02	5044	3176	1868	58.8	1.06	4758.5
356.00	4849	5298	-449	-8.5	1.50	3232.7
357.01	5184	4837	347	7.2	0.96	5400.0
357.02	5064	5173	-109	-2.1	1.14	4442.1
358.01	3278	3486	-208	-6.0	1.14	2875.4
358.02	4278	3053	1225	40.1	0.49	8730.6
358.03	4647	4478	169	3.8	1.14	4076.3
359.00	6799	5180	1619	31.3	2.33	2918.0
360.00	5094	4545	549	12.1	4.45	1144.7
361.00	9363	7460	1903	25.5	5.41	1730.7
362.00	9124	3981	5143	129.2	9.06	1007.1
363.01	5900	4437	1463	33.0	1.14	5175.4

TABLE 1-2 POPULATION, POPULATION CHANGE AND DENSITY IN METROPOLITAN TORONTO BY CENSUS TRACT IN 1981

CENSUS TRACT	TOTAL POPULATION 1981	TOTAL POPULATION 1976	CHANGE 1976-81	P.C. CHANGE 1976-81	AREA: SQUARE KM	DENSITY-1981: POPULATION PER SQ.KM
363.02	3728	3900	-172	-4.4	1.61	2315.5
363.03	4677	4881	-204	-4.2	3.11	1503.9
364.01	5860	5848	12	0.2	2.90	2020.7
364.02	3096	3454	-358	-10.4	0.65	4763.1
365.00	6238	6838	-600	-8.8	1.63	3827.0
366.00	5992	6583	-591	-9.0	1.50	3994.7
367.01	4216	4367	-151	-3.5	0.70	6022.9
367.02	4143	4545	-402	-8.8	1.01	4102.0
368.00	4642	4880	-238	-4.9	2.46	1887.0
369.00	7376	7909	-533	-6.7	2.56	2881.3
370.01	5935	4920	1015	20.6	1.63	3641.1
370.02	3275	3233	42	1.3	2.10	1559.5
370.03	4139	4666	-527	-11.3	0.85	4869.4
371.00	7186	7393	-207	-2.8	3.60	1996.1
372.00	4281	4780	-499	-10.4	1.37	3124.8
373.00	4934	5337	-403	-7.6	1.01	4885.1
374.01	4279	4576	-297	-6.5	1.11	3855.0
374.02	3643	3612	31	0.9	0.78	4670.5
374.03	3917	3691	226	6.1	0.80	4896.3
375.01	6268	5852	416	7.1	0.96	6529.2
375.02	2043	2303	-260	-11.3	0.65	3143.1
375.03	5108	4955	153	3.1	0.80	6385.0
375.04	5297	3318	1979	59.6	0.96	5517.7
375.05	6475	6350	125	2.0	1.14	5679.8
376.01	9342	8812	530	6.0	2.18	4285.3
376.02	14351	3830	10521	274.7	6.60	2174.4
376.03	13546	7042	6504	92.4	3.06	4426.8
377.01	5182	4517	665	14.7	2.10	2467.6
377.02	4119	4393	-274	-6.2	1.99	2069.8
377.03	11222	5042	6180	122.6	2.90	3869.7
378.01	20583	7590	12993	171.2	42.42	485.2
378.02	6151	4630	1521	32.9	3.86	1593.5
378.03	17233	8209	9024	109.9	7.10	2427.2
802.00	3918	3943	-25	-0.6	4.25	921.9

MAP 1-1 PERCENTAGE POPULATION CHANGE, 1971 - 1981

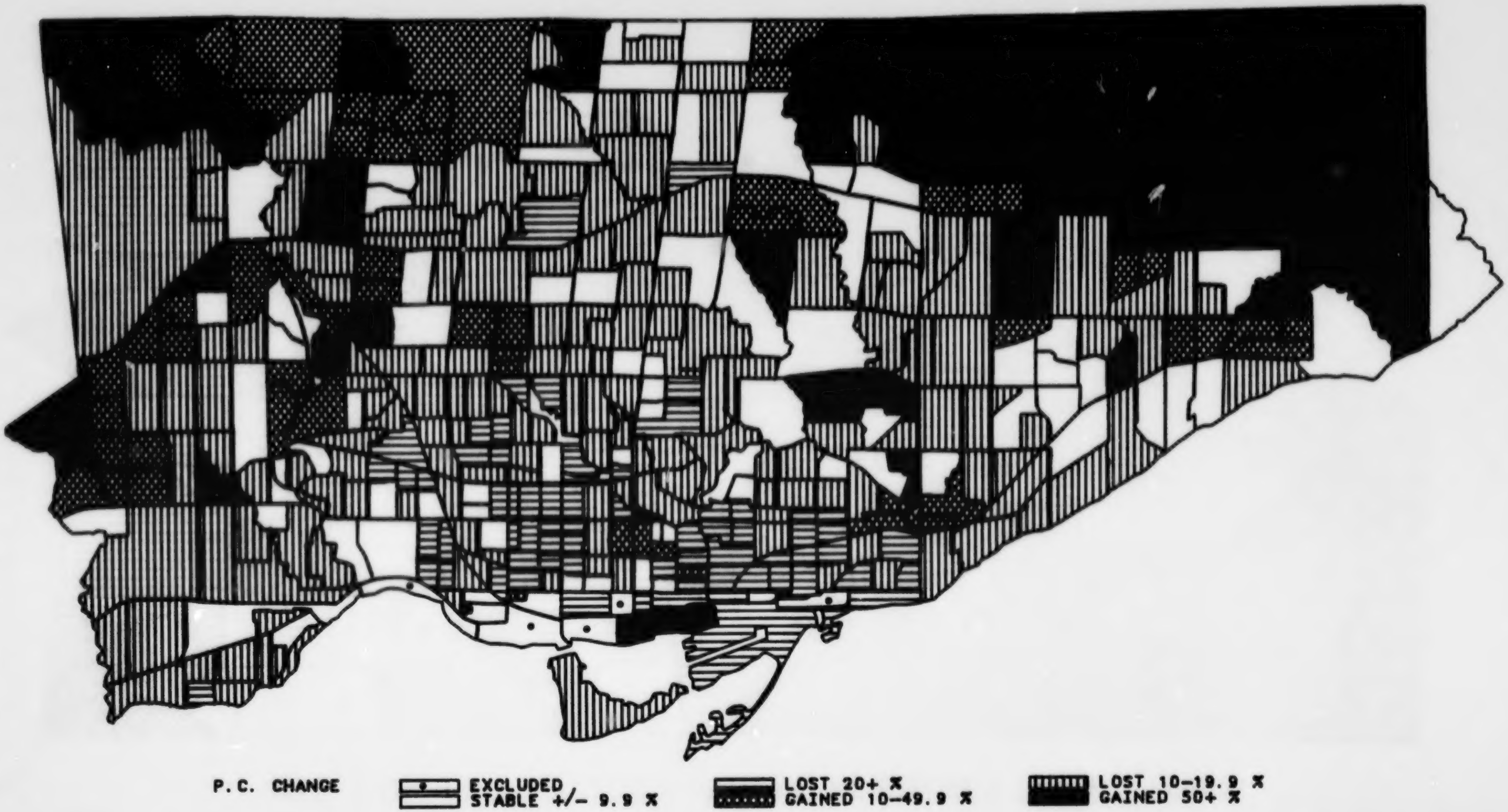

MAP 1-2 PERCENTAGE POPULATION CHANGE, 1976 - 1981

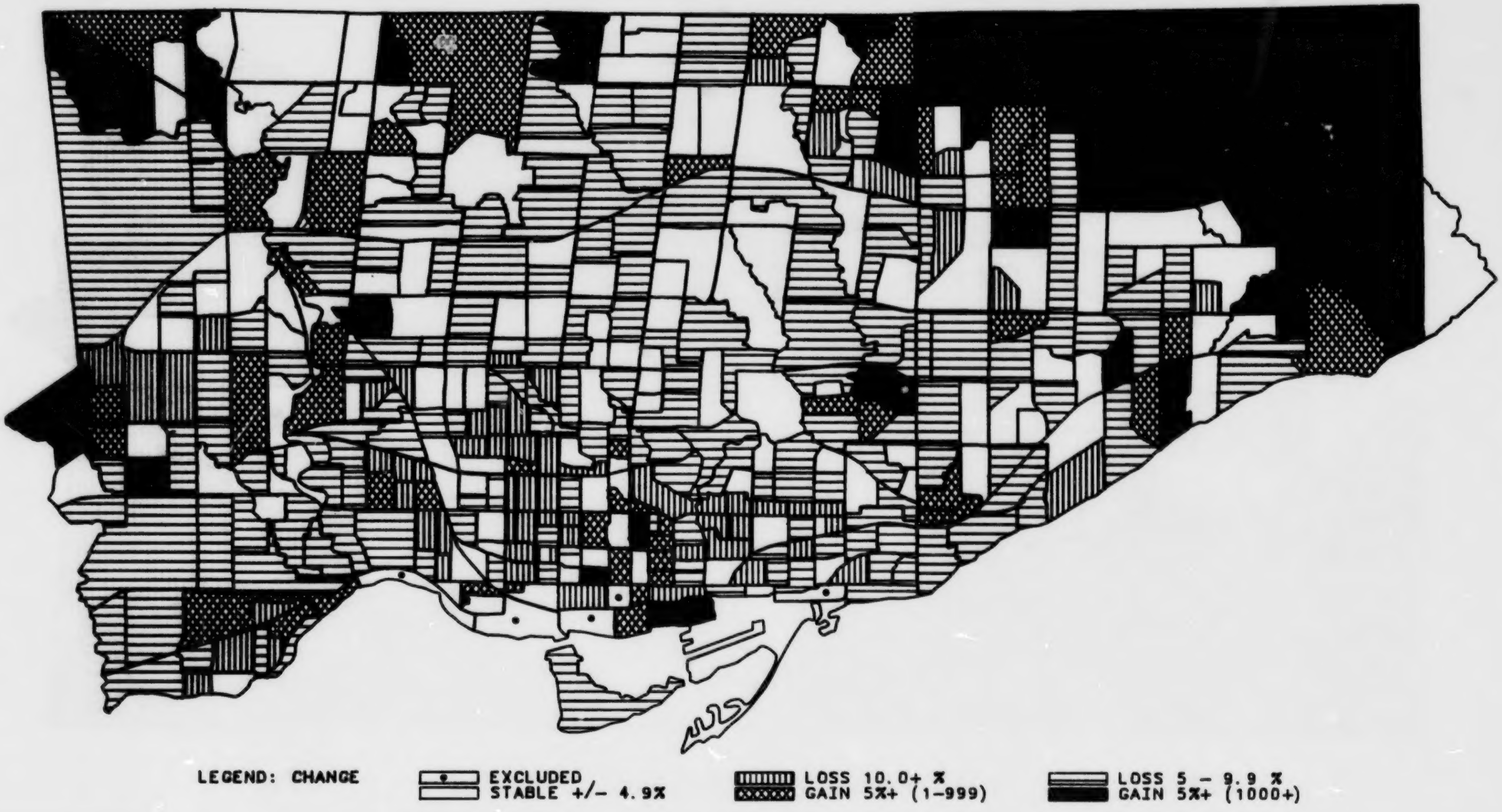

MAP 1-3 POPULATION DENSITY PER SQUARE KILOMETER, 1981

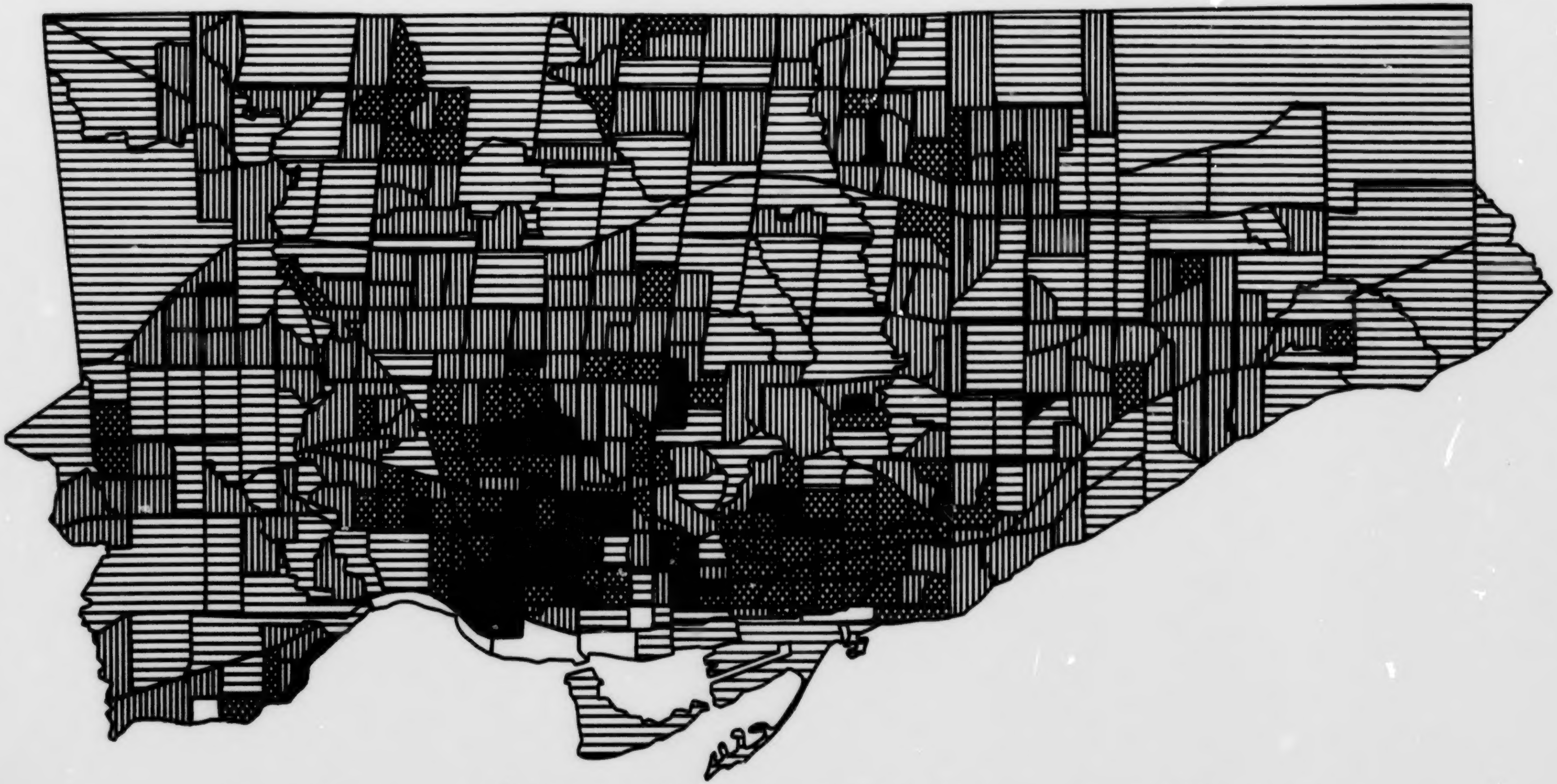

LEGEND: DENSITY
- LESS THAN 100
- 100 - 2,999
- 3,000 - 5,999
- 6,000 - 9,999
- 10,000 AND OVER

AGE GROUPS

Both private and government social service agencies tend to provide services for those sectors of the population that are most vulnerable, that are dependent and least able to provide for themselves in the market place. Such persons tend to be either young or elderly. Maps and tables detailing the distribution of young children aged 0 - 5 years, school age children aged 6 - 17 years, young adults aged 12 - 20 years, persons in the pre-retirement part of the life cycle aged 55 - 64 years, and the elderly aged 65 years and over are included herein. The same maps and tables were also used in the previous Metropolitan Social Profiles based on the 1976 census. In addition, the new Profiles include a map and data showing the distribution of children aged 0 - 11 years, a category which combines pre-school children and most of those in grades 1 - 6. This age grouping includes most children who require relatively constant adult supervision, and who are most likely, therefore, to need either full or part-time day care services.

The number of young children, which is also a potential indicator of demand for day care, can also be related to need for parent drop-in centres, educational programs for young parents and future need for school facilities. The distribution of school age children indicates the need for a variety of recreation and youth services, both in and out of school. As a whole, young adults need more and better places for constructive peer-group activities away from school. Many young adults who have joined the labour force may need help in obtaining jobs in the face of mounting youth unemployment.

The distribution of elderly persons indicates the need for home help services, meals-on-wheels and so forth, as well as the location of need for senior-citizens' apartments. In addition, we have included tables, although not maps, which differentiate between the elderly population aged 65 - 74 and 75 and over. The differentiation is important in planning and delivering housing and social services to the elderly, as the need for services tends to increase with age.

Table 2-1 shows age group populations in 1981 for the Toronto CMA and by municipal area. Tables 2-2 and 2-3 reveal age group population changes in absolute numbers and percentages respectively from 1976 to 1981. The percentage changes in age group populations may also be usefully compared with the percentage change in the total population in a given locality to determine whether an age group is increasing or declining faster than the whole population.

While the population of Metropolitan Toronto has only increased slightly over the past 5 to 10 years, there have been very significant changes in the age composition of the population. First, there are many fewer children in Metro than there were in 1971 or in 1976. Second, there are many more persons aged 65 and over or approaching retirement (aged 55 - 64 years) than there were in 1971 or in 1976.

The number of children aged 10 - 17 years declined by 128,000 (-20.0 per cent) over the past ten years (1971 - 1981) in Metropolitan Toronto, with over 60 per cent (-77,800) of that decline occurring in the five years from 1976 to 1981. The population of pre-school aged children 0 - 5 years declined by over 46,000 (-23.6 per cent) over the ten years from 1971 to 1981, although just over one-third of this

decline (-16,600) took place during the past five years (1976 - 1981).

The numbers of school aged children (6 - 17 years) declined by 82,000 (19.0 per cent) over the ten years from 1971 to 1981 and about 75 per cent of this decline (-61,200) occurred in the five years from 1976 to 1981. The 1976 - 1981 decline in school-aged children in Metro was greater than the total 1976 school aged population of Etobicoke. A decline of this magnitude in such a short period has placed severe financial strains on Metropolitan Toronto's educational system, as provincial support to elementary and secondary schools is primarily based on the number of students. The closing of local schools, the increased bussing of students, the maintenance of only partially full schools and the need to reduce school payrolls have all created financial and other problems. Both the cities of Toronto and North York lost 20 per cent of their school aged populations from 1976 to 1981. At the other extreme, Scarborough lost only 4.8 per cent of its school aged population. The other three municipalities of Metropolitan Toronto lost from 13 to 17 per cent of their school aged children.

While the trend towards smaller families has brought about a sharp reduction in the number of children under age 18 in Metropoliatn Toronto from 1976 to 1981, this same trend has had a major impact outside Metro in the rest of the Toronto Census Metropolitan Area (CMA). In the area surrounding Metro Toronto the population aged 18 and over increased by 34 per cent over the five years from 1976 to 1981 while the population aged 0 - 17 increased by only 13.3 per cent. The number of pre-school aged children (0 - 5 years) increased by 15.0 per cent, while school aged children (6 - 17 years) increased by 12.5 per cent outside Metro Toronto.

In 1981 there were 226,000 persons aged 65 and over in Metropolitan Toronto, up 30,700 (15.7 per cent) over 1976. Over the past ten years (1971 - 1981) the population 65 years and over has increased by 55,500, an increase of 32.5 per cent over 1971. The population of pre-retirement persons (aged 55 - 64) has increased by almost 29,000 over the five years since 1976 to 215,000 persons in 1981. From 1971 to 1981 the number of persons in the pre-retirement aged group increased by about 40,000 or 22.9 per cent.

The gains in both these older aged groups occurred almost entirely in the three outer municipalities of North York, Scarborough and Etobicoke, which collectively averaged a 23.4 per cent increase in the number of persons 65 years and over and a 27 per cent increase in number of persons aged 55 - 64 years. In effect, the three outer municipalities in Metropolitan Toronto are beginning to "catch up" to the higher concentrations of older persons which have existed for some time in the three inner municipalities of Toronto, East York and York. For the first time in 1981 there were more persons aged 65 and over in the three outer municipalities (119,500) than there were in the three inner municipalities (106,600), although the relative concentration of such elderly persons is still somewhat higher in the three inner municipalities.

In the Toronto CMA outside Metropolitan Toronto the proportion of the population past retirement age was only about half (5.5 per cent) of what it was inside Metropolitan Toronto (10.6 per cent) in 1981. However, the rate of growth in the population aged 65 and

over was much greater outside Metro Toronto (40.0 per cent) than in Metro Toronto (15.7 per cent) from 1976 to 1981. Continued rapid growth in the number of elderly persons outside Metro Toronto is likely after 1981 since the pre-retirement group aged 55 - 64 increased even more impressively by over 45 per cent between 1976 and 1981.

Three maps outline the concentration of pre-school and school aged children in the population of Metropolitan Toronto. Map 2-1 shows the distribution of pre-school aged children (0 - 5 years); map 2-2 shows the distribution of school aged children (6 - 17 years); and map 2-3 gives the distribution of children aged 0 - 11 years who are most likely to require full-time supervision by parents, teachers and other care-givers. Table 2-4 shows the number of children by age groups and the percentage of the total population in each age group by census tract. While the distributions shown in each of these three maps vary considerably, the areas with the highest concentration of children are basically similar. In the eastern half of Metropolitan Toronto major concentrations of children occur in the northeast corner of North York and extend throughout most of northern and eastern Scarborough with secondary concentrations just north of Kingston Road in Scarborough. In the western half of Metropolitan Toronto concentrations of children occur in the northern portion of Etobicoke and in northwestern North York and extend to the southeast through North York, York and into the west-central portion of the City of Toronto between the C.N. tracks and Grace and Christie Streets. Smaller concentrations of school-age children occur in the east end of the City of Toronto and east of Bayview Avenue and south of the 401 highway in North York.

Map 2-4 shows the distribution of young adults aged 12 to 20. The heaviest concentrations of young adults occur in a wide band which includes the northern half of Etobicoke and extends through most of northern North and continues in a southeastern direction across Scarborough to Lake Ontario. The fastest growing suburbs in the northeastern portion of Scarborough have a below average concentration of young adults. A smaller but above average concentration of young adults occurs in the west-central portion of the City of Toronto and in York and in the east-central portions of the City of Toronto.

Map 2-5 shows the distribution of the population aged 55 - 64 years. Persons in this age group accounted for 10.1 per cent of the population in Metropolitan Toronto in 1981. The highest concentration of this age group (over 15 per cent) occur in south and central Etobicoke, in central North York between Dufferin Street and the East Don River, in East York and in the southwestern corner of Scarborough. A lesser concentration also exists in the far western end of the City of Toronto from Etobicoke to the C.N. tracks.

The distribution of population aged 65 and over, shown in map 2-6, reveals that the highest concentrations of retirement age persons occur in the centre of Metropolitan Toronto in North York and East York immediately to the north and east of the City of Toronto, just north of the C.P. tracks between Christie Street and Mount Pleasant Road in the City of Toronto. A second concentration exists in east-central Etobicoke in an area primarily north of Bloor Street.

With the exception of map 2-3, all the maps of age group populations by census tract are also available in the last edition

of <u>Metropolitan Social Profile</u> based on the 1976 census. Persons who wish to analyze age group population change by small area may also refer to that document.

TABLE 2-1 POPULATION BY AGE GROUPS AND MUNICIPALITY IN METROPOLITAN TORONTO IN 1981

	TOTAL	0-4	5-9	10-14	15-19	20-29	30-39	40-54	55-59	60-64	65+	0-5	6-17	0-17	12-20	55-64	55+
TORONTO C M A	2998915	195440	198635	221540	263600	558640	484865	530290	156845	115290	273545	234225	535035	769260	454745	272135	545680
TORONTO	599235	31395	30210	34575	43475	127645	101150	98640	32025	25220	74850	37490	83075	120565	75575	57245	132095
YORK	134600	8590	8235	8730	10290	25945	20455	22640	7865	6020	15765	10195	21155	31350	17905	13885	29650
EAST YORK	101995	6030	5010	5005	6150	19190	16360	16435	6120	5620	16035	7110	12285	19395	10690	11740	27775
ETOBICOKE	298750	15975	15920	19870	27545	54845	39365	58155	21135	14925	31045	19010	48520	67530	46335	36060	67105
NORTH YORK	559530	33685	34745	41410	51850	103590	80105	102995	32685	24060	54590	40210	99645	139855	89055	56745	111335
SCARBOROUGH	443320	30625	30950	34780	43155	80250	68445	81805	23200	16165	33870	36670	84870	121540	73345	39365	73235
METRO TORONTO	2137430	126300	125070	144370	182465	411465	325880	380670	123030	92010	226155	150685	349550	500235	312905	215040	441195
REST OF C M A	861485	69140	73565	77170	81135	147175	158985	149620	33815	23280	47390	83540	185485	269025	141840	57095	104485

TABLE 2-2 CHANGE IN POPULATION FROM 1976 TO 1981 BY AGE GROUPS BY URBAN AREA

	TOTAL	0-4	5-9	10-14	15-19	20-29	30-39	40-54	55-59	60-64	65+	0-5	6-17	0-17	12-20	55-64	55+
TORONTO C M A	195805	-820	-18420	-27890	11385	35835	85680	18845	35930	10785	44250	-5670	-40610	-46280	-955	46715	90965
TORONTO	-34085	-5900	-9635	-9385	-4500	-8475	12450	-9695	3595	-2770	180	-7620	-20860	-28480	-10670	825	1005
YORK	-6755	-1685	-2225	-1910	-805	-1940	1195	-2385	1480	-210	1665	-2290	-4275	-6565	-2070	1270	2935
EAST YORK	-4955	-400	-700	-900	-710	-2800	2025	-1480	-75	-805	850	-505	-1940	-2445	-1545	-880	-30
ETOBICOKE	1635	-835	-4180	-6595	-2040	3905	3440	-4735	4750	1580	6375	-1620	-12080	-13700	-5725	6330	12705
NORTH YORK	1110	-4420	-8930	-9555	-165	-690	4105	-1720	7525	2730	12415	-6550	-17765	-24315	-4800	10255	22670
SCARBOROUGH	56165	2300	-930	-4505	3405	14185	15150	6125	7195	3945	9220	2000	-4320	-2320	1655	11140	20360
METRO TORONTO	13135	-10930	-26595	-32845	-4815	4190	38350	-13885	24475	4470	30705	-16585	-61240	-77825	-23155	28945	59650
REST OF C M A	182670	10110	8175	4955	16200	31645	47330	32730	11455	6315	13545	10915	20630	31545	22200	17770	31315

TABLE 2-3 PERCENT CHANGE IN POPULATION FROM 1976 TO 1981 BY AGE GROUPS BY URBAN AREA

	TOTAL	0-4	5-9	10-14	15-19	20-29	30-39	40-54	55-59	60-64	65+	0-5	6-17	0-17	12-20	55-64	55+
TORONTO C M A	7.0	-0.4	-8.5	-11.2	4.5	6.9	21.5	3.7	29.7	10.3	19.3	-2.4	-7.1	-5.7	-0.2	20.7	20.0
TORONTO	-5.4	-15.8	-24.2	-21.3	-9.4	-6.2	14.0	-8.9	12.6	-9.9	0.2	-16.9	-20.1	-19.1	-12.4	1.5	0.8
YORK	-4.8	-16.4	-21.3	-18.0	-7.3	-7.0	6.2	-9.5	23.2	-3.4	11.8	-18.3	-16.8	-17.3	-10.4	10.1	11.0
EAST YORK	-4.6	-6.2	-12.3	-15.2	-10.3	-12.7	14.1	-8.3	-1.2	-12.5	5.6	-6.6	-13.6	-11.2	-12.6	-7.0	-0.1
ETOBICOKE	0.6	-5.0	-20.8	-24.9	-6.9	7.7	9.6	-7.5	29.0	11.8	25.8	-7.9	-19.9	-16.9	-11.0	21.3	23.4
NORTH YORK	0.2	-11.6	-20.4	-18.7	-0.3	-0.7	5.4	-1.6	29.9	12.8	29.4	-14.0	-15.1	-14.8	-5.1	22.1	25.6
SCARBOROUGH	14.5	8.1	-2.9	-11.5	8.6	21.5	28.4	8.1	45.0	32.3	37.4	5.8	-4.8	-1.9	2.3	39.5	38.5
METRO TORONTO	0.6	-8.0	-17.5	-18.5	-2.6	1.0	13.3	-3.5	24.8	5.1	15.7	-9.9	-14.9	-13.5	-6.9	15.6	15.6
REST OF C M A	26.9	17.1	12.5	6.9	24.9	27.4	42.4	28.0	51.2	37.2	40.0	15.0	12.5	13.3	18.6	45.2	42.8

TABLE 2-4 — AGE GROUP POPULATIONS IN METROPOLITAN TORONTO BY CENSUS TRACT IN 1981

MUNICIPAL AREA/ CENSUS TRACT	TOTAL POPULATION	AGE 0 TO 5		AGE 0 TO 11		AGE 6 TO 17		AGE 12 TO 20		AGE 55 TO 64		AGE 65 AND OVER		AGE 65 TO 74		AGE 75 AND OVER	
		TOTAL	P.C.	TOTAL	P.C.	TOTAL	P.C.	TOTAL	P.C.	TOTAL	P.C.	TOTAL	P.C.	TOTAL	P.C.	TOTAL	P.C.
TORONTO C M A	2998865	234225	7.8	482775	16.1	535025	17.8	454735	15.2	272125	9.1	273535	9.1	168970	5.6	104565	3.5
TORONTO	599200	37490	6.3	75150	12.5	83065	13.9	75565	12.6	57235	9.6	74850	12.5	43365	7.2	31485	5.3
YORK	134600	10195	7.6	20330	15.1	21155	15.7	17905	13.3	13885	10.3	15765	11.7	9845	7.3	5920	4.4
EAST YORK	101995	7110	7.0	13055	12.8	12285	12.0	10690	10.5	11740	11.5	16035	15.7	9745	9.6	6290	6.2
ETOBICOKE	298735	19010	6.4	39335	13.2	48520	16.2	46335	15.5	36060	12.1	31035	10.4	20040	6.7	10995	3.7
NORTH YORK	559530	40210	7.2	84610	15.1	99645	17.8	89055	15.9	56745	10.1	54590	9.8	35170	6.3	19420	3.5
SCARBOROUGH	443320	36670	8.3	75630	17.1	84870	19.1	73345	16.5	39365	8.9	33870	7.6	20995	4.7	12875	2.9
METRO TORONTO	2137380	150685	7.0	308110	14.4	349540	16.4	312895	14.6	215030	10.1	226145	10.6	139160	6.5	86985	4.1
REST OF C M A	861485	83540	9.7	174665	20.3	185485	21.5	141840	16.5	57095	6.6	47390	5.5	29810	3.5	17580	2.0
SUBURBAN METRO	1097880	83385	7.6	174600	15.9	204720	18.6	182490	16.6	105735	9.6	88275	8.0	57225	5.2	31050	2.8
CENTRAL METRO	1039500	67300	6.5	133510	12.8	144820	13.9	130405	12.5	109295	10.5	137870	13.3	81935	7.9	55935	5.4
1.00	670	50	7.5	120	17.9	165	24.6	130	19.4	65	9.7	40	6.0	30	4.5	10	1.5
2.00	560	45	8.0	100	17.9	85	15.2	50	8.9	40	7.1	25	4.5	20	3.6	5	0.9
4.00	6245	385	6.2	680	10.9	560	9.0	510	8.2	765	12.2	790	12.7	460	7.4	330	5.3
5.00	3685	285	7.7	500	13.6	390	10.6	375	10.2	395	10.7	480	13.0	255	6.9	225	6.1
6.00	265	0	0.0	0	0.0	0	0.0	0	0.0	30	11.3	165	62.3	35	13.2	130	49.1
7.00	8625	710	8.2	1160	13.4	760	8.8	725	8.4	820	9.5	905	10.5	520	6.0	385	4.5
9.00	360	0	0.0	0	0.0	0	0.0	5	1.4	55	15.3	120	33.3	80	22.2	40	11.1
10.00	4280	330	7.7	635	14.8	695	16.2	650	15.2	440	10.3	380	8.9	245	5.7	135	3.2
11.00	905	25	2.8	70	7.7	85	9.4	105	11.6	105	11.6	90	9.9	55	6.1	35	3.9
13.00	1275	20	1.6	35	2.7	70	5.5	85	6.7	235	18.4	90	7.1	65	5.1	25	2.0
15.00	165	0	0.0	0	0.0	0	0.0	10	6.1	10	6.1	20	12.1	15	9.1	5	3.0
16.00	980	25	2.6	50	5.1	75	7.7	90	9.2	110	11.2	100	10.2	60	6.1	40	4.1
17.00	1535	140	9.1	270	17.6	235	15.3	175	11.4	75	4.9	40	2.6	30	2.0	10	0.7
18.00	1845	120	6.5	275	14.9	325	17.6	290	15.7	180	9.8	135	7.3	90	4.9	45	2.4
19.00	3045	250	8.2	500	16.4	545	17.9	460	15.1	270	8.9	425	14.0	170	5.6	255	8.4
21.00	5230	260	5.0	560	10.7	620	11.9	535	10.2	420	8.0	530	10.1	310	5.9	220	4.2
22.00	3930	270	6.9	560	14.2	625	15.9	490	12.5	345	8.8	430	10.9	260	6.6	170	4.3
23.00	3290	220	6.7	475	14.4	535	16.3	430	13.1	340	10.3	420	12.8	245	7.4	175	5.3
24.00	6665	460	6.9	845	12.7	885	13.3	790	11.9	625	9.4	785	11.8	440	6.6	345	5.2
25.00	3285	205	6.2	385	11.7	450	13.7	450	13.7	355	10.8	355	10.8	220	6.7	135	4.1
26.00	6530	475	7.3	995	15.2	1165	17.8	995	15.2	655	10.0	780	11.9	515	7.9	265	4.1
27.00	4500	315	7.0	705	15.7	875	19.4	720	16.0	455	10.1	475	10.6	300	6.7	175	3.9
28.00	5075	370	7.3	755	14.9	880	17.3	835	16.5	440	8.7	440	8.7	285	5.6	155	3.1
29.00	6255	415	6.6	890	14.2	1105	17.7	1000	16.0	510	8.2	595	9.5	355	5.7	240	3.8
30.00	3750	415	11.1	885	23.6	1155	30.8	1015	27.1	190	5.1	135	3.6	95	2.5	40	1.1
31.00	6230	780	12.5	1435	23.0	1490	23.9	1230	19.7	550	8.8	665	10.7	450	7.2	215	3.5
32.00	4700	105	2.2	260	5.5	310	6.6	350	7.4	695	14.8	590	12.6	410	8.7	180	3.8
33.00	4600	220	4.8	345	7.5	310	6.7	345	7.5	560	12.2	835	18.2	530	11.5	305	6.6

TABLE 2-4 AGE GROUP POPULATIONS IN METROPOLITAN TORONTO BY CENSUS TRACT IN 1981

CENSUS TRACT	TOTAL POPULATION	AGE 0 TO 5 TOTAL	P.C.	AGE 0 TO 11 TOTAL	P.C.	AGE 6 TO 17 TOTAL	P.C.	AGE 12 TO 20 TOTAL	P.C.	AGE 55 TO 64 TOTAL	P.C.	AGE 65 AND OVER TOTAL	P.C.	AGE 65 TO 74 TOTAL	P.C.	AGE 75 AND OVER TOTAL	P.C.
34.00	2500	25	1.0	30	1.2	70	2.8	240	9.6	200	8.0	470	18.8	250	10.0	220	8.8
35.00	915	10	1.1	20	2.2	25	2.7	40	4.4	80	8.7	185	20.2	50	5.5	135	14.8
36.00	3375	170	5.0	275	8.1	240	7.1	285	8.4	265	7.9	420	12.4	290	8.6	130	3.9
37.00	3680	120	3.3	320	8.7	440	12.0	450	12.2	255	6.9	615	16.7	275	7.5	340	9.2
38.00	3560	240	6.7	535	15.0	670	18.8	630	17.7	295	8.3	435	12.2	300	8.4	135	3.8
39.00	3830	275	7.2	605	15.8	815	21.3	800	20.9	295	7.7	545	14.2	295	7.7	250	6.5
40.00	5465	410	7.5	860	15.7	1040	19.0	965	17.7	595	10.9	645	11.8	405	7.4	240	4.4
41.00	4320	320	7.4	700	16.2	885	20.5	825	19.1	405	9.4	365	8.4	260	6.0	105	2.4
42.00	6365	500	7.9	1060	16.7	1275	20.0	1160	18.2	575	9.0	520	8.2	345	5.4	175	2.7
43.00	4635	400	8.6	780	16.8	880	19.0	760	16.4	435	9.4	480	10.4	285	6.1	195	4.2
44.00	5745	535	9.3	1090	19.0	1220	21.2	1005	17.5	515	9.0	460	8.0	295	5.1	165	2.9
45.00	4335	385	8.9	750	17.3	740	17.1	605	14.0	400	9.2	570	13.1	255	5.9	315	7.3
46.00	4255	415	9.8	855	20.1	1005	23.6	840	19.7	340	8.0	355	8.3	235	5.5	120	2.8
47.00	7855	675	8.6	1235	15.7	1205	15.3	1050	13.4	755	9.6	1010	12.9	590	7.5	420	5.3
48.00	3715	245	6.6	440	11.8	425	11.4	420	11.3	485	13.1	470	12.7	290	7.8	180	4.8
49.00	3745	200	5.3	355	9.5	320	8.5	325	8.7	435	11.6	660	17.6	355	9.5	305	8.1
50.01	5055	225	4.5	455	9.0	480	9.5	435	8.6	765	15.1	870	17.2	535	10.6	335	6.6
50.02	5270	305	5.8	600	11.4	620	11.8	510	9.7	715	13.6	645	16.0	495	9.4	350	6.6
51.00	5610	235	4.2	485	8.6	480	8.6	435	7.8	670	11.9	790	14.1	495	8.8	295	5.3
52.00	4030	255	6.3	550	13.6	610	15.1	550	13.6	520	12.9	470	11.7	315	7.8	155	3.8
53.00	5345	480	9.0	960	18.0	1040	19.5	840	15.7	470	8.8	485	9.1	320	6.0	165	3.1
54.00	6735	530	7.9	960	14.3	855	12.7	805	12.0	635	9.4	700	10.4	440	6.5	260	3.9
55.00	3265	220	6.7	450	13.8	520	15.9	450	13.8	265	8.1	305	9.3	165	5.1	140	4.3
56.00	6555	555	8.5	1175	17.9	1360	20.7	1180	18.0	520	7.9	520	7.9	350	5.3	170	2.6
57.00	2935	195	6.6	405	13.8	480	16.4	445	15.2	260	8.9	230	7.8	145	4.9	85	2.9
58.00	4695	290	6.2	635	13.5	750	16.0	730	15.5	360	7.7	320	6.8	225	4.8	95	2.0
59.00	4420	270	6.1	565	12.8	685	15.5	660	14.9	355	8.0	390	8.8	255	5.8	135	3.1
60.00	2190	85	3.9	200	9.1	225	10.3	225	10.3	150	6.8	165	7.5	105	4.8	60	2.7
61.00	1125	30	2.7	55	4.9	40	3.6	110	9.8	85	7.6	205	18.2	145	12.9	60	5.3
62.00	4370	210	4.8	290	6.6	135	3.1	165	3.8	425	9.7	420	9.6	290	6.6	130	3.0
63.00	9530	75	0.8	80	0.8	95	1.0	430	4.5	775	8.1	750	7.9	435	4.6	315	3.3
64.00	1840	35	1.9	50	2.7	35	1.9	90	4.9	155	8.4	275	14.9	180	9.8	95	5.2
65.00	11475	570	5.0	935	8.1	710	6.2	1015	8.8	1080	9.4	1455	12.7	905	7.9	550	4.8
66.00	5330	180	3.4	280	5.3	235	4.4	315	5.9	565	10.6	905	17.0	505	9.5	400	7.5
67.00	1845	95	5.1	200	10.8	210	11.4	210	11.4	130	7.0	160	8.7	95	5.1	65	3.5
68.00	2335	100	4.3	220	9.4	255	10.9	265	11.3	205	8.8	290	12.4	185	7.9	105	4.5
69.00	6255	415	6.6	870	13.9	980	15.7	775	12.4	475	7.6	840	13.4	430	6.9	410	6.6
70.00	3710	150	4.0	295	8.0	340	9.2	345	9.3	370	10.0	705	19.0	315	8.5	390	10.5
71.00	3715	285	7.7	660	17.8	705	19.0	495	13.3	265	7.1	355	9.6	220	5.9	135	3.6

TABLE 2-4 AGE GROUP POPULATIONS IN METROPOLITAN TORONTO BY CENSUS TRACT IN 1981

CENSUS TRACT	TOTAL POPULATION	AGE 0 TO 5		AGE 0 TO 11		AGE 6 TO 17		AGE 12 TO 20		AGE 55 TO 64		AGE 65 AND OVER		AGE 65 TO 74		AGE 75 AND OVER	
		TOTAL	P.C.	TOTAL	P.C.	TOTAL	P.C.	TOTAL	P.C.	TOTAL	P.C.	TOTAL	P.C.	TOTAL	P.C.	TOTAL	P.C.
72.00	8470	810	9.6	1610	19.0	1755	20.7	1470	17.4	635	7.5	855	10.1	580	6.8	275	3.2
73.00	2785	220	7.9	485	17.4	560	20.1	470	16.9	245	8.8	250	9.0	155	5.6	95	3.4
74.00	3470	240	6.9	525	15.1	665	19.2	565	16.3	350	10.1	375	10.8	230	6.6	145	4.2
75.00	3315	270	8.1	555	16.7	590	17.8	470	14.2	320	9.7	325	9.8	210	6.3	115	3.5
76.00	3355	265	7.9	555	16.5	625	18.6	525	15.6	315	9.4	355	10.6	200	6.0	155	4.6
77.00	4525	330	7.3	660	14.6	765	16.9	675	14.9	440	9.7	420	9.3	260	5.7	160	3.5
78.00	5920	390	6.6	775	13.1	900	15.2	835	14.1	575	9.7	670	11.3	375	6.3	295	5.0
79.00	5705	405	7.1	795	13.9	870	15.2	815	14.3	570	10.0	900	15.8	475	8.3	425	7.4
80.00	6980	505	7.2	1000	14.3	1045	15.0	910	13.0	760	10.9	855	12.2	505	7.2	350	5.0
81.00	3365	305	9.1	620	18.4	640	19.0	500	14.9	320	9.5	395	11.7	245	7.3	150	4.5
82.00	3110	275	8.8	560	18.0	565	18.2	430	13.8	280	9.0	340	10.9	200	6.4	140	4.5
83.00	4450	350	7.9	760	17.1	760	17.1	600	13.5	350	7.9	765	17.2	415	9.3	350	7.9
84.00	3975	280	7.3	570	14.3	600	15.1	515	13.0	305	7.7	420	10.6	205	5.2	215	5.4
85.00	4020	165	4.1	280	7.0	295	7.3	300	7.5	395	9.8	545	13.6	305	7.6	240	6.0
86.00	3110	140	4.5	405	13.0	675	21.7	635	20.4	300	9.6	305	9.8	165	5.3	140	4.5
87.00	5070	130	2.6	320	6.3	525	10.4	565	11.1	685	13.5	915	18.0	565	11.1	350	6.9
88.00	745	15	2.0	20	2.7	25	3.4	40	5.4	110	14.8	85	11.4	60	8.1	25	3.4
89.00	1090	20	1.8	35	3.2	45	4.1	70	6.4	145	13.3	195	17.9	80	7.3	115	10.6
90.00	2735	95	3.5	175	6.4	205	7.5	205	7.5	230	8.4	510	18.6	190	6.9	320	11.7
91.00	8305	180	2.2	360	4.3	430	5.2	605	7.3	710	8.5	1365	16.4	615	7.4	750	9.0
92.00	7155	240	3.4	515	7.2	595	8.3	650	9.1	475	6.6	660	9.2	405	5.7	255	3.6
93.00	6455	460	7.1	940	14.6	1105	17.1	945	14.6	470	7.3	880	13.6	375	5.8	505	7.8
94.00	6365	555	8.7	1210	19.0	1375	21.6	1175	18.5	455	7.1	465	7.3	310	4.9	155	2.4
95.00	3995	380	9.5	720	18.0	790	19.8	680	17.0	345	8.6	300	7.5	200	5.0	100	2.5
96.00	5790	530	9.2	1070	18.5	1160	20.0	995	17.2	480	8.3	440	7.6	275	4.7	165	2.8
97.01	4280	330	7.7	695	16.2	825	19.3	770	18.0	320	7.5	545	12.7	245	5.7	300	7.0
97.02	5340	475	8.9	960	18.0	1085	20.3	930	17.4	415	7.8	325	6.1	230	4.3	95	1.8
98.00	5395	500	9.3	1075	19.9	1160	21.5	920	17.1	410	7.6	465	8.6	290	5.4	175	3.2
99.00	5155	240	4.7	410	8.0	430	8.3	480	9.3	550	10.7	590	11.4	385	7.5	205	4.0
100.00	1510	115	7.6	235	15.6	260	17.2	230	15.2	140	9.3	155	10.3	85	5.6	70	4.6
101.00	3055	200	6.5	385	12.6	435	14.2	470	15.4	295	9.7	305	10.0	190	6.2	115	3.8
102.00	7720	210	2.7	350	4.5	360	4.7	435	5.6	820	10.6	1165	15.1	675	8.7	490	6.3
103.00	5630	325	5.8	575	10.2	545	9.7	520	9.2	735	13.1	780	13.9	480	8.5	300	5.3
104.00	5935	370	6.2	660	11.1	710	12.0	725	12.2	785	13.2	910	15.3	525	8.8	385	6.5
105.00	4875	405	8.3	760	15.6	730	15.0	635	13.0	465	9.5	530	10.9	255	5.2	275	5.6
106.00	1535	135	8.8	255	16.6	305	19.9	270	17.6	155	10.1	95	6.2	65	4.2	30	2.0
107.00	4700	445	9.5	940	20.0	1075	22.9	835	17.8	405	8.6	390	8.3	255	5.4	135	2.9
108.00	6690	595	8.9	1260	18.8	1525	22.8	1265	18.9	575	8.6	630	9.4	395	5.9	235	3.5
109.00	3645	340	9.3	720	19.8	820	22.5	645	17.7	280	7.7	275	7.5	185	5.1	90	2.5

TABLE 2-4

AGE GROUP POPULATIONS IN METROPOLITAN TORONTO BY CENSUS TRACT IN 1981

CENSUS TRACT	TOTAL POPULATION	AGE 0 TO 5		AGE 0 TO 11		AGE 6 TO 17		AGE 12 TO 20		AGE 55 TO 64		AGE 65 AND OVER		AGE 65 TO 74		AGE 75 AND OVER	
		TOTAL	P.C.	TOTAL	P.C.	TOTAL	P.C.	TOTAL	P.C.	TOTAL	P.C.	TOTAL	P.C.	TOTAL	P.C.	TOTAL	P.C.
110.00	4360	365	8.4	775	17.8	925	21.2	810	18.6	390	8.9	370	8.5	235	5.4	135	3.1
111.00	3005	245	8.2	560	18.6	660	22.0	550	18.3	280	9.3	215	7.2	150	5.0	65	2.2
112.00	6170	555	9.0	1165	18.9	1345	21.8	1120	18.2	510	8.3	495	8.0	345	5.6	150	2.4
113.00	3100	210	6.8	410	13.2	450	14.5	415	13.4	285	9.2	310	10.0	180	5.8	130	4.2
114.00	5655	445	7.9	855	15.1	890	15.7	780	13.8	480	8.5	565	10.0	330	5.8	235	4.2
115.00	3825	335	8.8	725	19.0	845	22.1	720	18.8	265	6.9	190	5.0	115	3.0	75	2.0
116.00	4130	230	5.6	470	11.4	580	14.0	530	12.8	365	8.8	835	20.2	330	8.0	505	12.2
117.00	1535	95	6.2	190	12.4	215	14.0	180	11.7	125	8.1	135	8.8	75	4.9	60	3.9
118.00	2795	130	4.7	235	8.4	260	9.3	265	9.5	320	11.4	475	17.0	305	10.9	170	6.1
119.00	4280	120	2.8	320	7.5	440	10.3	405	9.5	530	12.4	920	21.5	510	11.9	410	9.6
120.00	1155	60	5.2	115	10.0	125	10.8	125	10.8	105	9.1	120	10.4	55	4.8	65	5.6
121.00	1820	65	3.6	130	7.1	140	7.7	170	9.3	215	11.8	260	14.3	165	9.1	95	5.2
122.00	4820	95	2.0	215	4.5	300	6.2	315	6.5	605	12.6	1285	26.7	665	13.8	620	12.9
123.00	1845	20	1.1	25	1.4	20	1.1	40	2.2	235	12.7	350	19.0	210	11.4	140	7.6
124.00	4360	65	1.5	140	3.2	180	4.1	215	4.9	565	13.0	1060	24.3	530	12.2	530	12.2
125.00	4605	285	6.2	685	14.9	950	20.6	790	17.2	445	9.7	505	11.0	295	6.4	210	4.6
126.00	3770	245	6.5	455	12.1	395	10.5	340	9.0	385	10.2	580	15.4	335	8.9	245	6.5
127.00	4780	290	6.1	495	10.4	440	9.2	415	8.7	480	10.0	945	19.8	560	11.7	385	8.1
128.01	5685	95	1.7	190	3.3	230	4.0	270	4.7	370	6.5	830	14.6	410	7.2	420	7.4
128.02	4575	125	2.7	215	4.7	235	5.1	310	6.8	510	11.1	800	17.5	375	8.2	425	9.3
129.00	4735	200	4.2	460	9.7	610	12.9	565	11.9	425	9.0	655	13.8	350	7.4	305	6.4
130.00	3725	175	4.7	435	11.7	655	17.6	620	16.6	405	10.9	525	14.1	315	8.5	210	5.6
131.00	4975	215	4.3	525	10.6	735	14.8	630	12.7	470	9.4	840	16.9	505	10.2	335	6.7
132.00	4830	300	6.2	550	11.4	535	11.1	500	10.4	625	12.9	730	15.1	525	10.9	205	4.2
133.00	5955	250	4.2	460	7.7	435	7.3	370	6.2	710	11.9	1750	29.4	970	16.3	780	13.1
134.00	2635	215	8.2	420	15.9	390	14.8	275	10.4	220	8.3	350	13.3	205	7.8	145	5.5
135.00	5140	255	5.0	495	9.6	490	9.5	420	8.2	440	8.6	755	14.7	435	8.5	320	6.2
136.00	7570	100	1.3	130	1.7	125	1.7	285	3.8	740	9.8	1135	15.0	670	8.9	465	6.1
137.00	5445	255	4.7	505	9.3	550	10.1	535	9.8	610	11.2	875	16.1	550	10.1	325	6.0
138.00	2980	170	5.7	410	13.8	575	19.3	515	17.3	280	9.4	410	13.8	190	6.4	220	7.4
139.00	5910	335	5.7	740	12.5	940	15.9	875	14.8	545	9.2	880	14.9	455	7.7	425	7.2
140.00	2375	150	6.3	385	16.2	540	22.7	415	17.5	220	9.3	275	11.6	165	6.9	110	4.6
141.00	7785	625	8.0	1075	13.8	925	11.9	760	9.8	720	9.2	1310	16.8	670	8.6	640	8.2
142.00	4735	310	6.5	615	13.0	610	12.9	535	11.3	465	9.8	870	18.4	455	9.6	415	8.8
150.00	3705	205	5.5	410	11.1	480	13.0	460	12.4	530	14.3	665	17.9	380	10.3	285	7.7
151.00	2875	225	7.8	445	15.5	415	14.4	340	11.8	415	14.4	305	10.6	205	7.1	100	3.5
152.00	4825	355	7.4	725	15.0	735	15.2	645	13.4	575	11.9	630	13.1	385	8.0	245	5.1
153.00	4470	345	7.7	790	17.7	855	19.1	695	15.5	500	11.2	415	9.3	280	6.3	135	3.0
154.00	6445	375	5.8	720	11.2	785	12.2	720	11.2	1000	15.5	860	13.3	610	9.5	250	3.9

TABLE 2-4 AGE GROUP POPULATIONS IN METROPOLITAN TORONTO BY CENSUS TRACT IN 1981

CENSUS TRACT	TOTAL POPULATION	AGE 0 TO 5 TOTAL	AGE 0 TO 5 P.C.	AGE 0 TO 11 TOTAL	AGE 0 TO 11 P.C.	AGE 6 TO 17 TOTAL	AGE 6 TO 17 P.C.	AGE 12 TO 20 TOTAL	AGE 12 TO 20 P.C.	AGE 55 TO 64 TOTAL	AGE 55 TO 64 P.C.	AGE 65 AND OVER TOTAL	AGE 65 AND OVER P.C.	AGE 65 TO 74 TOTAL	AGE 65 TO 74 P.C.	AGE 75 AND OVER TOTAL	AGE 75 AND OVER P.C.
155.00	3170	320	10.1	635	20.0	715	22.6	575	18.1	300	9.5	395	12.5	220	6.9	175	5.5
156.01	6250	685	11.0	1290	20.6	1180	18.9	920	14.7	460	7.4	670	10.7	415	6.6	255	4.1
156.02	2925	220	7.5	480	16.4	545	18.6	485	16.6	340	11.6	265	9.1	180	6.2	85	2.9
157.00	1970	200	10.2	390	19.8	390	19.8	325	16.5	130	6.6	145	7.4	95	4.8	50	2.5
158.00	1840	145	7.9	295	16.0	300	16.3	260	14.1	180	9.8	210	11.4	145	7.9	65	3.5
159.00	8065	645	8.0	1335	16.6	1510	18.7	1275	15.8	795	9.9	705	8.7	470	5.8	235	2.9
160.00	3250	305	9.4	630	19.4	620	19.1	485	14.9	290	8.9	260	8.0	175	5.4	85	2.6
161.00	7465	675	9.0	1345	18.0	1425	19.1	1190	15.9	700	9.4	650	8.7	440	5.9	210	2.8
162.00	5430	475	8.7	955	17.6	1070	19.7	850	15.7	460	8.5	580	10.7	315	5.8	265	4.9
163.00	5425	430	7.9	920	17.0	1045	19.3	950	17.5	485	8.8	450	8.3	280	5.2	170	3.1
164.00	7155	685	9.6	1390	19.4	1465	20.5	1120	15.7	520	7.3	530	7.4	320	4.5	210	2.9
165.00	4665	275	5.9	635	13.6	775	16.6	585	12.5	385	8.3	550	11.8	345	7.4	205	4.4
166.00	3660	275	7.5	520	14.2	465	12.7	370	10.1	345	9.4	520	14.2	315	8.6	205	5.6
167.00	7865	325	4.1	620	7.9	600	7.6	630	8.0	830	10.6	1405	17.9	710	9.0	695	8.8
168.00	5140	390	7.6	830	16.1	885	17.2	710	13.8	485	9.4	470	9.1	320	6.2	150	2.9
169.01	3455	290	8.4	590	17.1	595	17.2	475	13.7	330	9.6	300	8.7	215	6.2	85	2.5
169.02	6170	400	6.5	710	11.5	575	9.3	490	7.9	730	11.8	770	12.5	575	9.3	195	3.2
170.00	3350	280	8.4	565	16.9	575	17.2	420	12.5	355	10.6	390	11.6	245	7.3	145	4.3
171.00	2270	140	6.2	310	13.7	390	17.2	340	15.0	300	13.2	230	10.1	165	7.3	65	2.9
172.00	2665	265	9.9	450	16.9	360	13.5	350	13.1	235	8.8	175	6.6	125	4.7	50	1.9
173.00	2635	215	8.2	455	17.3	510	19.4	440	16.7	225	8.5	220	8.3	140	5.3	80	3.0
174.00	4370	435	10.0	710	16.2	535	12.2	400	9.2	390	8.9	440	10.1	235	5.4	205	4.7
175.01	3460	155	4.5	290	8.4	350	10.1	390	11.3	415	12.0	640	18.5	400	11.6	240	6.9
175.02	5105	165	3.2	285	5.6	280	5.5	360	7.1	635	12.4	1325	26.0	740	14.5	585	11.5
176.00	4525	295	6.5	605	13.4	725	16.0	650	14.4	545	12.0	595	13.1	400	8.8	195	4.3
180.00	5795	330	5.7	660	11.4	735	12.7	695	12.0	620	10.7	745	12.9	485	8.4	260	4.5
181.00	8355	580	6.9	1135	13.6	1155	13.8	1000	12.0	1025	12.3	1365	16.3	790	9.5	575	6.9
182.00	5610	435	7.8	805	14.3	830	14.8	715	12.7	650	11.6	855	15.2	545	9.7	310	5.5
183.00	7180	530	7.4	1085	15.1	1165	16.2	975	13.6	740	10.3	1060	14.8	675	9.4	385	5.4
184.01	4750	400	8.4	740	15.6	695	14.6	575	12.1	450	9.5	560	11.8	360	7.6	200	4.2
184.02	3950	300	7.6	570	14.4	545	13.8	445	11.3	410	10.4	520	13.2	320	8.1	200	5.1
185.01	6950	600	8.6	955	13.7	720	10.4	665	9.6	680	9.8	845	12.2	510	7.3	335	4.8
185.02	4545	295	6.5	535	11.8	510	11.2	475	10.5	450	9.9	635	14.0	340	7.5	295	6.5
186.00	1885	90	4.8	175	9.3	200	10.6	190	10.1	285	15.1	440	23.3	270	14.3	170	9.0
187.00	3040	135	4.4	255	8.4	285	9.4	240	7.9	495	16.3	800	26.3	505	16.6	295	9.7
188.00	1880	115	6.1	210	11.2	225	12.0	200	10.6	310	16.5	410	21.8	290	15.4	120	6.4
189.00	5545	450	8.1	830	15.0	740	13.3	635	11.5	585	10.6	805	14.5	380	6.9	425	7.7
190.01	7495	510	6.8	870	11.6	670	8.9	695	9.3	790	10.5	590	7.9	395	5.3	195	2.6
190.02	4150	335	8.1	580	14.0	470	11.3	465	11.2	505	12.2	520	12.5	350	8.4	170	4.1

TABLE 2-4 AGE GROUP POPULATIONS IN METROPOLITAN TORONTO BY CENSUS TRACT IN 1981

CENSUS TRACT	TOTAL POPULATION	AGE 0 TO 5 TOTAL	AGE 0 TO 5 P.C.	AGE 0 TO 11 TOTAL	AGE 0 TO 11 P.C.	AGE 6 TO 17 TOTAL	AGE 6 TO 17 P.C.	AGE 12 TO 20 TOTAL	AGE 12 TO 20 P.C.	AGE 55 TO 64 TOTAL	AGE 55 TO 64 P.C.	AGE 65 AND OVER TOTAL	AGE 65 AND OVER P.C.	AGE 65 TO 74 TOTAL	AGE 65 TO 74 P.C.	AGE 75 AND OVER TOTAL	AGE 75 AND OVER P.C.
191.00	4220	260	6.2	500	11.8	555	13.2	525	12.4	605	14.3	540	12.8	365	8.6	175	4.1
192.00	620	45	7.3	80	12.9	55	8.9	65	10.5	50	8.1	140	22.6	55	8.9	85	13.7
193.00	2535	140	5.5	250	9.9	250	9.9	230	9.1	360	14.2	505	19.9	335	13.2	170	6.7
194.00	11455	835	7.3	1410	12.3	985	8.6	740	6.5	1195	10.4	2165	18.9	1180	10.3	985	8.6
195.00	5285	325	6.1	570	10.8	555	10.5	445	8.4	705	13.3	1085	20.5	710	13.4	375	7.1
196.00	6750	400	5.9	840	12.4	940	13.9	715	10.6	830	12.3	1450	21.5	885	13.1	565	8.4
200.00	4415	285	6.5	490	11.1	415	9.4	460	10.4	520	11.8	420	9.5	285	6.5	135	3.1
201.00	3785	255	6.7	520	13.7	560	14.8	500	13.2	350	9.2	605	16.0	370	9.8	235	6.2
202.00	1670	100	6.0	185	11.1	225	13.5	230	13.8	185	11.1	245	14.7	150	9.0	95	5.7
203.00	3380	230	6.8	435	12.9	395	11.7	350	10.4	430	12.7	570	16.9	340	10.1	230	6.8
204.00	4950	370	7.5	730	14.7	695	14.0	585	11.8	500	10.1	695	14.0	425	8.6	270	5.5
206.00	9700	690	7.1	1280	13.2	1280	13.2	1280	13.2	1135	11.7	930	9.6	615	6.3	315	3.2
207.00	2875	260	9.0	535	18.6	525	18.3	415	14.4	245	8.5	245	8.5	160	5.6	85	3.0
208.00	1895	195	10.3	365	19.3	305	16.1	205	10.8	175	9.2	180	9.5	115	6.1	65	3.4
209.00	2990	205	6.9	430	14.4	455	15.2	370	12.4	355	11.9	495	16.6	240	8.0	255	8.5
210.00	2625	160	6.1	310	11.8	390	14.9	390	14.9	355	13.5	230	8.8	175	6.7	55	2.1
211.00	6955	495	7.1	985	14.2	1170	16.8	1045	15.0	1020	14.7	625	9.0	450	6.5	175	2.5
212.00	5915	330	5.6	705	11.9	935	15.8	920	15.6	915	15.5	605	10.2	455	7.7	150	2.5
213.00	3180	145	4.6	250	7.9	370	11.6	450	14.2	570	17.9	510	16.0	355	11.2	155	4.9
214.00	3140	175	5.6	335	10.7	465	14.8	500	15.9	470	15.0	395	12.6	255	8.1	140	4.5
215.00	5995	335	5.6	675	11.3	895	14.9	845	14.1	950	15.8	945	15.8	595	9.9	350	5.8
216.00	5010	240	4.8	525	10.5	595	11.9	505	10.1	845	16.9	985	19.9	660	13.2	335	6.7
217.00	6125	580	9.5	990	16.2	745	12.2	590	9.6	590	9.6	475	7.8	330	5.4	145	2.4
218.00	2225	120	5.4	230	10.3	215	9.7	180	8.1	335	15.1	600	27.0	365	16.4	235	10.6
219.00	4410	145	3.3	325	7.4	520	11.8	530	12.0	905	20.5	835	18.9	550	12.5	285	6.5
220.00	4230	195	4.6	400	9.5	565	13.4	645	15.2	670	15.8	480	11.3	315	7.4	165	3.9
221.01	7080	230	3.2	570	8.1	1065	15.0	1205	17.0	1200	16.9	715	10.1	495	7.0	220	3.1
221.02	3880	245	6.3	520	13.4	525	13.5	445	11.5	495	12.8	335	8.6	225	5.8	110	2.8
222.01	4970	325	6.5	595	12.0	685	13.8	675	13.6	805	16.2	495	10.0	350	7.0	145	2.9
222.02	4920	360	7.3	680	13.8	695	14.1	625	12.7	610	12.4	780	15.9	360	7.3	420	8.5
223.00	3840	180	4.7	390	10.2	565	14.7	615	16.0	645	16.8	570	14.8	355	9.2	215	5.6
224.00	1535	75	4.9	170	11.1	195	12.7	170	11.1	275	17.9	320	20.8	240	15.6	80	5.2
225.00	7135	195	2.7	370	5.2	430	6.0	440	6.2	840	11.8	1700	23.8	1010	14.2	690	9.7
226.00	2645	145	5.5	305	11.5	360	13.6	305	11.5	370	14.0	480	18.1	290	11.0	190	7.2
227.00	1865	105	5.6	265	14.2	330	17.7	265	14.2	185	9.9	275	14.7	150	8.0	125	6.7
228.00	2120	85	4.0	190	9.0	265	12.5	255	12.0	295	13.9	480	22.6	290	13.7	190	9.0
229.00	1075	65	6.0	155	14.4	180	16.7	145	13.5	140	13.0	155	14.4	100	9.3	55	5.1
230.01	1900	70	3.7	195	10.3	295	15.5	270	14.2	265	13.9	490	25.8	280	14.7	210	11.1
230.02	5880	215	3.7	500	8.5	775	13.2	775	13.2	870	14.8	895	15.2	620	10.5	275	4.7

TABLE 2-4 AGE GROUP POPULATIONS IN METROPOLITAN TORONTO BY CENSUS TRACT IN 1981

CENSUS TRACT	TOTAL POPULATION	AGE 0 TO 5 TOTAL	AGE 0 TO 5 P.C.	AGE 0 TO 11 TOTAL	AGE 0 TO 11 P.C.	AGE 6 TO 17 TOTAL	AGE 6 TO 17 P.C.	AGE 12 TO 20 TOTAL	AGE 12 TO 20 P.C.	AGE 55 TO 64 TOTAL	AGE 55 TO 64 P.C.	AGE 65 AND OVER TOTAL	AGE 65 AND OVER P.C.	AGE 65 TO 74 TOTAL	AGE 65 TO 74 P.C.	AGE 75 AND OVER TOTAL	AGE 75 AND OVER P.C.
231.00	6605	355	5.4	795	12.0	975	14.8	880	13.5	825	12.5	915	13.9	600	9.1	315	4.8
232.00	4100	195	4.8	415	10.1	600	14.6	650	15.9	765	18.7	565	13.8	420	10.2	145	3.5
233.00	5375	210	3.9	470	8.7	720	13.4	770	14.3	1025	19.1	690	12.8	505	9.4	185	3.4
234.00	4700	235	5.0	540	11.5	855	18.2	970	20.6	675	14.4	295	6.3	210	4.5	85	1.8
235.01	3080	140	4.5	315	10.2	570	18.5	695	22.6	365	11.9	130	4.2	95	3.1	35	1.1
235.02	6145	370	6.0	820	13.3	1190	19.4	1190	19.4	575	9.4	305	5.0	210	3.4	95	1.5
236.01	6745	385	5.7	825	12.2	1095	16.2	1090	16.2	810	12.0	445	6.6	340	5.0	105	1.6
236.02	5735	385	6.7	840	14.6	1035	18.0	935	16.3	540	9.4	335	5.8	220	3.8	115	2.0
237.01	6535	620	9.5	1270	19.4	1380	21.1	1110	17.0	480	7.3	330	5.0	240	3.7	90	1.4
237.02	3445	150	4.4	370	10.7	645	18.7	730	21.2	455	13.2	180	5.2	110	3.2	70	2.0
237.03	5245	210	4.0	455	8.7	660	12.6	730	13.9	840	16.0	605	11.5	440	8.4	165	3.1
238.01	3990	135	3.4	375	9.4	720	18.0	830	20.8	580	14.5	415	10.4	275	6.9	140	3.5
238.02	5365	320	6.0	600	11.2	725	13.5	820	15.3	685	12.8	350	6.5	250	4.7	100	1.9
239.00	6210	465	7.5	940	15.1	1085	17.5	990	15.9	640	10.3	435	7.0	295	4.8	140	2.3
240.01	3950	135	3.4	370	9.4	650	16.5	745	18.9	660	16.7	310	7.8	220	5.6	90	2.3
240.02	4965	155	3.1	370	7.5	610	12.3	710	14.3	675	13.6	680	13.7	455	9.2	225	4.5
241.00	2870	170	5.9	325	11.3	425	14.8	425	14.8	400	13.9	355	12.4	265	9.2	90	3.1
242.00	1400	115	8.2	285	20.4	345	24.6	275	19.6	115	8.2	120	8.6	75	5.4	45	3.2
243.01	5385	490	9.1	905	16.8	785	14.6	660	12.3	600	11.1	350	6.5	270	5.0	80	1.5
243.02	4035	275	6.8	575	14.3	775	19.2	740	18.3	345	8.6	220	5.5	155	3.8	65	1.6
244.00	8985	740	8.2	1600	17.8	2010	22.4	1800	20.0	705	7.8	395	4.4	290	3.2	105	1.2
245.00	7285	630	8.6	1180	16.2	1185	16.3	1090	15.0	855	11.7	575	7.9	375	5.1	200	2.7
246.00	4045	200	4.9	410	10.1	540	13.3	590	14.6	570	14.1	800	19.8	340	8.4	460	11.4
247.00	7180	385	5.4	910	12.7	1435	20.0	1530	21.3	795	11.1	310	4.3	210	2.9	100	1.4
248.01	7385	800	10.8	1645	22.3	1820	24.6	1440	19.5	275	3.7	155	2.1	105	1.4	50	0.7
248.02	5715	470	8.2	1230	21.5	1860	32.5	1470	25.7	250	4.4	615	10.8	250	4.4	365	6.4
249.01	4685	440	9.4	960	20.5	1190	25.4	955	20.4	250	5.3	95	2.0	75	1.6	20	0.4
249.02	7800	795	10.2	1540	19.7	1790	22.9	1645	21.1	475	6.1	240	3.1	165	2.1	75	1.0
250.01	11360	980	8.6	1860	16.4	1980	17.4	1880	16.5	855	7.5	775	6.8	405	3.6	370	3.3
250.02	4100	250	6.1	535	13.0	780	19.0	795	19.4	460	11.2	275	6.7	205	5.0	70	1.7
260.01	6410	570	8.9	1085	16.9	1025	16.0	810	12.6	535	8.3	450	7.0	345	5.4	105	1.6
260.02	6635	880	13.3	1420	21.4	1050	15.8	775	11.7	355	5.4	280	4.2	210	3.2	70	1.1
260.03	4915	580	11.8	1055	21.5	900	18.3	705	14.3	320	6.5	190	3.9	145	3.0	45	0.9
261.00	4740	400	8.4	825	17.4	850	17.9	680	14.3	350	7.4	765	16.1	440	9.3	325	6.9
262.01	3145	155	4.9	305	9.7	345	11.0	375	11.9	475	15.1	350	11.1	235	7.5	115	3.7
262.02	6370	380	6.0	810	12.7	1015	15.9	955	15.0	755	11.9	480	7.5	360	5.7	120	1.9
263.00	7895	360	4.6	675	8.5	815	10.3	840	10.6	1275	16.1	1480	18.7	925	11.7	555	7.0
264.00	1580	50	3.2	185	11.7	355	22.5	355	22.5	205	13.0	160	10.1	105	6.6	55	3.5
265.00	3330	140	4.2	305	9.2	390	11.7	375	11.3	515	15.5	955	28.7	450	13.5	505	15.2

TABLE 2-4 AGE GROUP POPULATIONS IN METROPOLITAN TORONTO BY CENSUS TRACT IN 1981

CENSUS TRACT	TOTAL POPULATION	AGE 0 TO 5 TOTAL	AGE 0 TO 5 P.C.	AGE 0 TO 11 TOTAL	AGE 0 TO 11 P.C.	AGE 6 TO 17 TOTAL	AGE 6 TO 17 P.C.	AGE 12 TO 20 TOTAL	AGE 12 TO 20 P.C.	AGE 55 TO 64 TOTAL	AGE 55 TO 64 P.C.	AGE 65 AND OVER TOTAL	AGE 65 AND OVER P.C.	AGE 65 TO 74 TOTAL	AGE 65 TO 74 P.C.	AGE 75 AND OVER TOTAL	AGE 75 AND OVER P.C.
266.00	2880	125	4.3	310	10.8	485	16.8	470	16.3	435	15.1	495	17.2	335	11.6	160	5.6
267.00	7200	395	5.5	1180	16.4	1720	23.9	1485	20.6	715	9.9	410	5.7	295	4.1	115	1.6
268.00	6110	305	5.0	650	10.6	880	14.4	910	14.9	880	14.4	660	10.8	440	7.2	220	3.6
269.00	6540	385	5.9	760	11.6	910	13.9	1015	15.5	725	11.1	375	5.7	280	4.3	95	1.5
270.01	5025	310	6.2	715	14.2	930	18.5	845	16.8	425	8.5	285	5.7	210	4.2	75	1.5
270.02	4290	245	5.7	605	14.1	860	20.0	755	17.6	360	8.4	335	7.8	235	5.5	100	2.3
271.00	7625	450	5.9	970	12.7	1320	17.3	1335	17.5	905	11.9	550	7.2	400	5.2	150	2.0
272.00	11315	870	7.7	1740	15.4	2045	18.1	1960	17.3	970	8.6	635	5.6	465	4.1	170	1.5
273.01	4430	260	5.9	700	15.8	1015	22.9	915	20.7	495	11.2	330	7.4	240	5.4	90	2.0
273.02	4640	300	6.5	760	16.4	1035	22.3	855	18.4	450	9.7	350	7.5	260	5.6	90	1.9
274.00	7855	395	5.0	880	11.2	1280	16.3	1305	16.6	935	11.9	810	10.3	540	6.9	270	3.4
275.00	4890	215	4.4	500	10.2	630	12.9	530	10.8	650	13.3	1135	23.2	645	13.2	490	10.0
276.01	4630	225	4.9	400	8.6	385	8.3	410	8.9	680	14.7	1090	23.5	670	14.5	420	9.1
276.02	5050	265	5.2	480	9.5	455	9.0	370	7.3	715	14.2	1305	25.8	790	15.6	515	10.2
277.00	3430	210	6.1	450	13.1	530	15.5	440	12.8	460	13.4	645	18.8	400	11.7	245	7.1
278.00	5485	340	6.2	655	11.9	640	11.7	540	9.8	835	15.2	1235	22.5	760	13.9	475	8.7
279.01	4535	270	6.0	545	12.0	660	14.6	655	14.4	655	14.4	570	12.6	390	8.6	180	4.0
279.02	6550	520	7.9	1125	17.2	1280	19.5	1010	15.4	600	9.2	775	11.8	440	6.7	335	5.1
280.00	7510	675	9.0	1220	16.2	1175	15.6	1045	13.9	725	9.7	460	6.1	295	3.9	165	2.2
281.00	7570	820	10.8	1460	19.3	1380	18.2	1170	15.5	550	7.3	455	6.0	340	4.5	115	1.5
282.00	3870	230	5.9	530	13.7	730	18.9	680	17.6	495	12.8	315	8.1	235	6.1	80	2.1
283.01	4070	250	6.1	515	12.7	665	16.3	660	16.2	355	8.7	585	14.4	195	4.8	390	9.6
283.02	5060	465	9.2	980	19.4	1165	23.0	975	19.3	460	9.1	350	6.9	245	4.8	105	2.1
284.00	6925	565	8.2	1120	16.2	1230	17.8	1115	16.1	670	9.7	545	7.9	370	5.3	175	2.5
285.00	3780	215	5.7	465	12.3	655	17.3	690	18.3	480	12.7	330	8.7	230	6.1	100	2.6
286.00	3755	230	6.1	560	14.9	815	21.7	800	21.3	450	12.0	330	8.8	225	6.0	105	2.8
287.01	5295	425	8.0	885	16.7	1085	20.5	1015	19.2	535	10.1	705	13.3	485	9.2	220	4.2
287.02	6200	490	7.9	830	13.4	740	11.9	670	10.8	745	12.0	1490	24.0	670	10.8	820	13.2
288.00	6785	495	7.3	865	12.7	800	11.8	785	11.6	925	13.6	915	13.5	645	9.5	270	4.0
289.00	5075	365	7.2	780	15.4	950	18.7	870	17.1	565	11.1	375	7.4	280	5.5	95	1.9
290.00	3630	265	7.3	490	13.5	460	12.7	440	12.1	375	10.3	280	7.7	205	5.6	75	2.1
291.00	9085	585	6.4	1160	12.8	1460	16.1	1455	16.0	1175	12.9	995	11.0	665	7.3	330	3.6
292.00	6235	570	9.1	1160	18.6	1200	19.2	980	15.7	540	8.7	340	5.5	250	4.0	90	1.4
293.00	3545	220	6.2	510	14.4	690	19.5	655	18.5	435	12.3	305	8.6	230	6.5	75	2.1
294.01	4735	400	8.4	775	16.4	815	17.2	770	16.3	475	10.0	260	5.5	205	4.3	55	1.2
294.02	5130	355	6.9	865	16.9	1240	24.2	1115	21.7	430	8.4	245	4.8	175	3.4	70	1.4
295.00	5910	575	9.7	1090	18.4	1115	18.9	965	16.3	435	7.4	285	4.8	220	3.7	65	1.1
296.00	620	45	7.3	115	18.5	140	22.6	160	25.8	0	0.0	0	0.0	0	0.0	0	0.0
297.01	5070	190	3.7	420	8.3	510	10.1	505	10.0	770	15.2	1595	31.5	1065	21.0	530	10.5

TABLE 2-4 AGE GROUP POPULATIONS IN METROPOLITAN TORONTO BY CENSUS TRACT IN 1981

CENSUS TRACT	TOTAL POPULATION	AGE 0 TO 5 TOTAL	AGE 0 TO 5 P.C.	AGE 0 TO 11 TOTAL	AGE 0 TO 11 P.C.	AGE 6 TO 17 TOTAL	AGE 6 TO 17 P.C.	AGE 12 TO 20 TOTAL	AGE 12 TO 20 P.C.	AGE 55 TO 64 TOTAL	AGE 55 TO 64 P.C.	AGE 65 AND OVER TOTAL	AGE 65 AND OVER P.C.	AGE 65 TO 74 TOTAL	AGE 65 TO 74 P.C.	AGE 75 AND OVER TOTAL	AGE 75 AND OVER P.C.
297.02	4335	245	5.7	510	11.8	570	13.1	530	12.2	695	16.0	685	15.8	475	11.0	210	4.8
298.00	3985	270	6.8	515	12.9	525	13.2	390	9.8	550	13.8	925	23.2	630	15.8	295	7.4
299.00	6270	365	5.8	720	11.5	815	13.0	760	12.1	880	14.0	940	15.0	635	10.1	305	4.9
300.00	3110	155	5.0	280	9.0	325	10.5	320	10.3	480	15.4	425	13.7	305	9.8	120	3.9
301.01	3190	200	6.3	480	15.0	640	20.1	610	19.1	225	7.1	115	3.6	90	2.8	25	0.8
301.02	7095	565	8.0	1070	15.1	1135	16.0	955	13.5	545	7.7	365	5.1	245	3.5	120	1.7
302.01	7435	475	6.4	1215	16.3	1695	22.8	1435	19.3	620	8.3	380	5.1	285	3.8	95	1.3
302.02	8485	715	8.4	1635	19.3	1920	22.6	1540	18.1	465	5.5	355	4.2	245	2.9	110	1.3
303.00	5155	405	7.9	815	15.8	940	18.2	855	16.6	435	8.4	325	6.3	225	4.4	100	1.9
304.01	4350	405	9.3	785	18.0	825	19.0	710	16.3	250	5.7	180	4.1	120	2.8	60	1.4
304.02	4435	250	5.6	650	14.7	1075	24.2	1040	23.4	380	8.6	145	3.3	90	2.0	55	1.2
304.03	3625	315	8.7	740	20.4	940	25.9	730	20.1	265	7.3	130	3.6	100	2.8	30	0.8
304.04	2990	160	5.4	275	9.2	260	8.7	310	10.4	295	9.9	360	12.0	230	7.7	130	4.3
304.05	3370	185	5.5	460	13.6	625	18.5	570	16.9	450	13.4	305	9.1	240	7.1	65	1.9
304.06	6085	555	9.1	1180	19.4	1200	19.7	875	14.4	445	7.3	295	4.8	220	3.6	75	1.2
305.00	9105	430	4.7	1035	11.4	1405	15.4	1430	15.7	1340	14.7	1050	11.5	730	8.0	320	3.5
306.00	7565	400	5.3	960	12.7	1345	17.8	1265	16.7	1070	14.1	835	11.0	615	8.1	220	2.9
307.00	6395	250	3.9	530	8.3	625	9.8	675	10.6	865	13.5	1040	16.3	655	10.2	385	6.0
308.01	4830	200	4.1	430	8.9	545	11.3	560	11.6	735	15.2	1085	22.5	590	12.2	495	10.2
308.02	4470	210	4.7	445	10.0	655	14.7	690	15.4	835	18.7	600	13.4	425	9.5	175	3.9
309.00	5200	440	8.5	735	14.1	655	12.6	555	10.7	685	13.2	690	13.3	485	9.3	205	3.9
310.00	8745	495	5.7	925	10.6	1135	13.0	1315	15.0	1385	15.8	830	9.5	690	7.9	140	1.6
311.01	7860	505	6.4	935	11.9	825	10.5	830	10.6	500	6.4	375	4.8	245	3.1	130	1.7
311.02	6230	425	6.8	915	14.7	1155	18.5	1150	18.5	530	8.5	480	7.7	280	4.5	200	3.2
311.03	3185	140	4.4	430	13.5	740	23.2	760	23.9	275	8.6	135	4.2	95	3.0	40	1.3
311.04	5670	505	8.9	1075	19.0	1205	21.3	1100	19.4	370	6.5	205	3.6	160	2.8	45	0.8
312.01	6520	500	7.7	1145	17.6	1550	23.8	1345	20.6	415	6.4	530	8.1	305	4.7	225	3.5
312.02	8060	815	10.1	1770	22.0	1985	24.6	1625	20.2	445	5.5	300	3.7	210	2.6	90	1.1
312.03	6665	565	8.5	1150	17.3	1400	21.0	1250	18.8	485	7.3	305	4.6	230	3.5	75	1.1
312.04	6560	745	11.4	1545	23.6	1660	25.3	1275	19.4	310	4.7	390	5.9	140	2.1	250	3.8
313.00	6055	440	7.3	1055	17.4	1360	22.5	1205	19.9	555	9.2	255	4.2	175	2.9	80	1.3
314.00	8940	1050	11.7	2015	22.5	1950	21.8	1580	17.7	500	5.6	260	2.9	190	2.1	70	0.8
315.01	4105	240	5.8	745	18.1	1140	27.8	925	22.5	245	6.0	190	4.6	130	3.2	60	1.5
315.02	9090	715	7.9	1685	18.5	2320	25.5	2020	22.2	500	5.5	320	3.5	215	2.4	105	1.2
316.01	9750	890	9.1	1845	18.9	2050	21.0	1815	18.6	525	5.4	330	3.4	245	2.5	85	0.9
316.02	12075	1400	11.6	2745	22.7	2810	23.3	2225	18.4	535	4.4	745	6.2	410	3.4	335	2.8
317.01	6500	535	8.2	1040	16.0	980	15.1	700	10.8	775	11.9	790	12.2	595	9.2	195	3.0
317.02	8830	610	6.9	1165	13.2	1165	13.2	960	10.9	1030	11.7	1445	16.4	925	10.5	520	5.9
318.00	5780	290	5.0	640	11.1	900	15.6	910	15.7	795	13.8	535	9.3	365	6.3	170	2.9

TABLE 2-4 AGE GROUP POPULATIONS IN METROPOLITAN TORONTO BY CENSUS TRACT IN 1981

CENSUS TRACT	TOTAL POPULATION	AGE 0 TO 5 TOTAL	AGE 0 TO 5 P.C.	AGE 0 TO 11 TOTAL	AGE 0 TO 11 P.C.	AGE 6 TO 17 TOTAL	AGE 6 TO 17 P.C.	AGE 12 TO 20 TOTAL	AGE 12 TO 20 P.C.	AGE 55 TO 64 TOTAL	AGE 55 TO 64 P.C.	AGE 65 AND OVER TOTAL	AGE 65 AND OVER P.C.	AGE 65 TO 74 TOTAL	AGE 65 TO 74 P.C.	AGE 75 AND OVER TOTAL	AGE 75 AND OVER P.C.
319.00	4270	215	5.0	475	11.1	700	16.4	725	17.0	565	13.2	505	11.8	310	7.3	195	4.6
320.01	4525	310	6.9	675	14.9	800	17.7	710	15.7	470	10.4	515	11.4	290	6.4	225	5.0
320.02	5690	330	5.8	705	12.4	980	17.2	940	16.5	650	11.4	450	7.9	320	5.6	130	2.3
321.00	8090	390	4.8	940	11.6	1390	17.2	1410	17.4	1110	13.7	870	10.8	585	7.2	285	3.5
322.00	3810	115	3.0	285	7.5	435	11.4	460	12.1	500	13.1	1210	31.8	435	11.4	775	20.3
323.01	3550	135	3.8	310	8.7	525	14.8	570	16.1	500	14.1	700	19.7	385	10.8	315	8.9
323.02	5920	395	6.7	930	15.7	1160	19.6	910	15.4	595	10.1	1095	18.5	450	7.6	645	10.9
324.01	4220	325	7.7	905	21.4	1190	28.2	910	21.6	255	6.0	140	3.3	90	2.1	50	1.2
324.02	7105	505	7.1	1275	17.9	1800	25.3	1580	22.2	480	6.8	260	3.7	180	2.5	80	1.1
324.03	5150	500	9.7	1135	22.0	1155	22.4	775	15.0	320	6.2	445	8.6	310	6.0	135	2.6
324.04	7745	900	11.6	1800	23.2	1635	21.1	1075	13.9	350	4.5	490	6.3	335	4.3	155	2.0
330.00	5140	260	5.1	640	12.5	965	18.8	960	18.7	595	11.6	380	7.4	255	5.0	125	2.4
331.01	5020	275	5.5	695	13.8	1095	21.8	1110	22.1	395	7.9	395	7.9	175	3.5	220	4.4
331.02	6700	665	9.9	1225	18.3	1185	17.7	1030	15.4	620	9.3	400	6.0	305	4.6	95	1.4
332.00	6460	595	9.2	1205	18.7	1260	19.5	1040	16.1	585	9.1	675	10.4	395	6.1	280	4.3
333.00	4480	315	7.0	625	14.0	780	17.4	770	17.2	695	15.5	335	7.5	240	5.4	95	2.1
334.00	3600	200	5.6	400	11.1	540	15.0	515	14.3	565	15.7	445	12.4	320	8.9	125	3.5
335.00	6125	390	6.4	780	12.7	890	14.5	850	13.9	780	12.7	905	14.8	620	10.1	285	4.7
336.00	6315	445	7.0	990	15.7	1115	17.7	940	14.9	785	12.4	590	9.3	370	5.9	220	3.5
337.00	3080	240	7.8	480	15.6	450	14.6	350	11.4	315	10.2	485	15.7	230	7.5	255	8.3
338.00	5900	375	6.4	740	12.5	800	13.6	675	11.4	690	11.7	1070	18.1	595	10.1	475	8.1
339.00	6010	305	5.1	610	10.1	725	12.1	640	10.6	735	12.2	1115	18.6	685	11.4	430	7.2
340.00	5145	260	5.1	520	10.1	580	11.3	635	12.3	650	12.6	480	9.3	350	6.8	130	2.5
341.01	7310	515	7.0	1080	14.8	1195	16.3	1020	14.0	680	9.3	960	13.1	575	7.9	385	5.3
341.02	3395	200	5.9	440	13.0	515	15.2	480	14.1	400	11.8	485	14.3	330	9.7	155	4.6
342.00	3755	345	9.2	635	16.9	635	16.9	570	15.2	375	10.0	180	4.8	135	3.6	45	1.2
343.00	4255	335	7.9	685	16.1	760	17.9	655	15.4	485	11.4	390	9.2	250	5.9	140	3.3
344.00	5760	475	8.2	900	15.6	885	15.4	810	14.1	670	11.6	810	14.1	575	10.0	235	4.1
345.00	3540	255	7.2	560	15.8	695	19.6	600	16.9	425	12.0	235	6.6	175	4.9	60	1.7
346.01	4570	425	9.3	850	18.6	920	20.1	790	17.3	430	9.4	290	6.3	210	4.6	80	1.8
346.02	5090	655	12.9	1085	21.3	830	16.3	705	13.9	320	6.3	165	3.2	120	2.4	45	0.9
347.00	1040	75	7.2	155	14.9	200	19.2	215	20.7	110	10.6	55	5.3	45	4.3	10	1.0
348.00	4620	230	5.0	505	10.9	605	13.1	575	12.4	740	16.0	1085	23.5	440	9.5	645	14.0
349.00	5055	400	7.9	700	13.8	605	12.0	590	11.7	585	11.6	410	8.1	290	5.7	120	2.4
350.00	4855	240	4.9	540	11.1	755	15.6	795	16.4	840	17.3	420	8.7	315	6.5	105	2.2
351.00	7640	510	6.7	995	13.0	1115	14.6	1085	14.2	1025	13.4	725	9.5	490	6.4	235	3.1
352.00	4125	275	6.7	510	12.4	540	13.1	605	14.7	490	11.9	285	6.9	205	5.0	80	1.9
353.01	5635	420	7.5	870	15.4	1110	19.7	1040	18.5	565	10.0	445	7.9	285	5.1	160	2.8
353.02	5210	365	7.0	800	15.4	1030	19.8	955	18.3	610	11.7	300	5.8	225	4.3	75	1.4

TABLE 2-4 AGE GROUP POPULATIONS IN METROPOLITAN TORONTO BY CENSUS TRACT IN 1981

CENSUS TRACT	TOTAL POPULATION	AGE 0 TO 5 TOTAL	AGE 0 TO 5 P.C.	AGE 0 TO 11 TOTAL	AGE 0 TO 11 P.C.	AGE 6 TO 17 TOTAL	AGE 6 TO 17 P.C.	AGE 12 TO 20 TOTAL	AGE 12 TO 20 P.C.	AGE 55 TO 64 TOTAL	AGE 55 TO 64 P.C.	AGE 65 AND OVER TOTAL	AGE 65 AND OVER P.C.	AGE 65 TO 74 TOTAL	AGE 65 TO 74 P.C.	AGE 75 AND OVER TOTAL	AGE 75 AND OVER P.C.
354.00	5125	260	5.1	605	11.8	820	16.0	855	16.7	750	14.6	540	10.5	305	6.0	235	4.6
355.01	7375	855	11.6	1640	22.2	1500	20.3	1160	15.7	490	6.6	560	7.6	340	4.6	220	3.0
355.02	5040	450	8.9	855	17.0	890	17.7	815	16.2	410	8.1	180	3.6	125	2.5	55	1.1
356.00	4850	225	4.6	555	11.4	845	17.4	920	19.0	565	11.6	555	11.4	240	4.9	315	6.5
357.01	5190	535	10.3	955	18.4	875	16.9	745	14.4	425	8.2	695	13.4	425	8.2	270	5.2
357.02	5060	570	11.3	1145	22.6	1150	22.7	965	19.1	300	5.9	235	4.6	155	3.1	80	1.6
358.01	3275	215	6.6	600	18.3	820	25.0	680	20.8	230	7.0	130	4.0	95	2.9	35	1.1
358.02	4270	320	7.5	685	16.0	800	18.7	640	15.0	370	8.7	670	15.7	405	9.5	265	6.2
358.03	4640	410	8.8	840	18.1	995	21.4	830	17.9	400	8.6	650	14.0	385	8.3	265	5.7
359.00	6795	755	11.1	1395	20.5	1330	19.6	1085	16.0	530	7.8	545	8.0	375	5.5	170	2.5
360.00	5095	350	6.9	820	16.1	1160	22.8	1060	20.8	455	8.9	210	4.1	150	2.9	60	1.2
361.00	9370	725	7.7	2005	21.4	2550	27.2	1880	20.1	470	5.0	400	4.3	220	2.3	180	1.9
362.00	9125	985	10.8	1810	19.8	1715	18.8	1305	14.3	560	6.1	340	3.7	255	2.8	85	0.9
363.01	5905	720	12.2	1405	23.8	1245	21.1	955	16.2	215	3.6	195	3.3	135	2.3	60	1.0
363.02	3730	290	7.8	685	18.4	940	25.2	805	21.6	205	5.5	100	2.7	75	2.0	25	0.7
363.03	4680	425	9.1	860	18.4	920	19.7	780	16.7	325	6.9	550	11.8	265	5.7	285	6.1
364.01	5860	530	9.0	1080	18.4	1265	21.6	1160	19.8	445	7.6	155	2.6	115	2.0	40	0.7
364.02	3095	165	5.3	390	12.6	580	18.7	590	19.1	305	9.9	255	8.2	100	3.2	155	5.0
365.00	6235	380	6.1	855	13.7	1200	19.2	1245	20.0	685	11.0	325	5.2	220	3.5	105	1.7
366.00	5985	405	6.8	905	15.1	1190	19.9	1115	18.6	645	10.8	325	5.4	215	3.6	110	1.8
367.01	4220	310	7.3	705	16.7	940	22.3	885	21.0	275	6.5	160	3.8	100	2.4	60	1.4
367.02	4140	195	4.7	500	12.1	910	22.0	1000	24.2	340	8.2	120	2.9	80	1.9	40	1.0
368.00	4650	160	3.4	425	9.1	820	17.6	950	20.4	455	9.8	790	17.0	325	7.0	465	10.0
369.00	7370	535	7.3	1155	15.7	1520	20.6	1510	20.5	650	8.8	370	5.0	240	3.3	130	1.8
370.01	5935	620	10.4	1105	18.6	835	14.1	640	10.8	480	8.1	470	7.9	350	5.9	120	2.0
370.02	3275	210	6.4	435	13.3	535	16.3	520	15.9	390	11.9	440	13.4	150	4.6	290	8.9
370.03	4140	245	5.9	560	13.5	775	18.7	760	18.4	495	12.0	250	6.0	185	4.5	65	1.6
371.00	7180	440	6.1	915	12.7	1090	15.2	1080	15.0	1025	14.3	890	12.4	510	7.1	380	5.3
372.00	4275	225	5.3	485	11.3	740	17.3	770	18.0	645	15.1	315	7.4	225	5.3	90	2.1
373.00	4930	315	6.4	670	13.6	815	16.5	795	16.1	655	13.3	405	8.2	270	5.5	135	2.7
374.01	4280	260	6.1	530	12.4	685	16.0	655	15.3	635	14.8	310	7.2	230	5.4	80	1.9
374.02	3645	260	7.1	600	16.5	825	22.6	775	21.3	300	8.2	135	3.7	105	2.9	30	0.8
374.03	3915	215	5.5	470	12.0	675	17.2	655	16.7	390	10.0	580	14.8	300	7.7	280	7.2
375.01	6275	425	6.8	955	15.2	1125	17.9	950	15.1	580	9.2	790	12.6	490	7.8	300	4.8
375.02	2045	60	2.9	185	9.0	440	21.5	500	24.4	265	13.0	140	6.8	95	4.6	45	2.2
375.03	5105	315	6.2	765	15.0	1080	21.2	950	18.6	420	8.2	420	8.2	270	5.3	150	2.9
375.04	5295	420	7.9	985	18.6	1225	23.1	1075	20.3	315	5.9	160	3.0	110	2.1	50	0.9
375.05	6475	335	5.2	735	11.4	1090	16.8	1175	18.1	525	8.1	570	8.8	330	5.1	240	3.7
376.01	9340	720	7.7	1575	16.9	2010	21.5	1775	19.0	625	6.7	920	9.9	460	4.9	460	4.9

TABLE 2-4 AGE GROUP POPULATIONS IN METROPOLITAN TORONTO BY CENSUS TRACT IN 1981

CENSUS TRACT	TOTAL POPULATION	AGE 0 TO 5 TOTAL	AGE 0 TO 5 P.C.	AGE 0 TO 11 TOTAL	AGE 0 TO 11 P.C.	AGE 6 TO 17 TOTAL	AGE 6 TO 17 P.C.	AGE 12 TO 20 TOTAL	AGE 12 TO 20 P.C.	AGE 55 TO 64 TOTAL	AGE 55 TO 64 P.C.	AGE 65 AND OVER TOTAL	AGE 65 AND OVER P.C.	AGE 65 TO 74 TOTAL	AGE 65 TO 74 P.C.	AGE 75 AND OVER TOTAL	AGE 75 AND OVER P.C.
376.02	14365	1605	11.2	3045	21.2	2745	19.1	1990	13.9	870	6.1	495	3.4	390	2.7	105	0.7
376.03	13545	1210	8.9	2575	19.0	2885	21.3	2275	16.8	915	6.8	920	6.8	535	3.9	385	2.8
377.01	5180	390	7.5	815	15.7	975	18.8	890	17.2	445	8.6	380	7.3	275	5.3	105	2.0
377.02	4120	205	5.0	540	13.1	865	21.0	850	20.6	490	11.9	260	6.3	185	4.5	75	1.8
377.03	11220	1455	13.0	2705	24.1	2390	21.3	1660	14.8	420	3.7	225	2.0	160	1.4	65	0.6
378.01	20575	2650	12.9	5085	24.7	4550	22.1	3065	14.9	695	3.4	475	2.3	360	1.7	115	0.6
378.02	6150	625	10.2	1335	21.7	[illegible]470	23.9	1150	18.7	345	5.6	150	2.4	100	1.6	50	0.8
378.03	17230	2355	13.7	4785	27.8	4360	25.3	2680	15.6	505	2.9	320	1.9	245	1.4	75	0.4
802.00	3915	295	7.5	680	17.4	925	23.6	770	19.7	275	7.0	280	7.2	115	2.9	165	4.2

MAP 2-1 PERCENTAGE OF POPULATION 0-5 YEARS, 1981

MAP 2-2 PERCENTAGE OF POPULATION 6-17 YEARS, 1981

LEGEND: PERCENT
EXCLUDED
15.0 - 19.9 %
UNDER 10 %
20 % AND OVER
10.0 - 14.9 %

MAP 2-3 PERCENTAGE OF POPULATION 0-11 YEARS, 1981

LEGEND: PERCENT
EXCLUDED
15.0 - 19.9 %
UNDER 10 %
20 % AND OVER
10.0 - 14.9 %

MAP 2-4 PERCENTAGE OF POPULATION 12-20 YEARS, 1981

MAP 2-5 PERCENTAGE OF POPULATION 55-64 YEARS, 1981

LEGEND: PERCENT
EXCLUDED
10.0 - 14.9 %
UNDER 7 %
15 % AND OVER
7.0 - 9.9 %

MAP 2-6 PERCENTAGE OF POPULATION 65 YEARS AND OVER, 1981

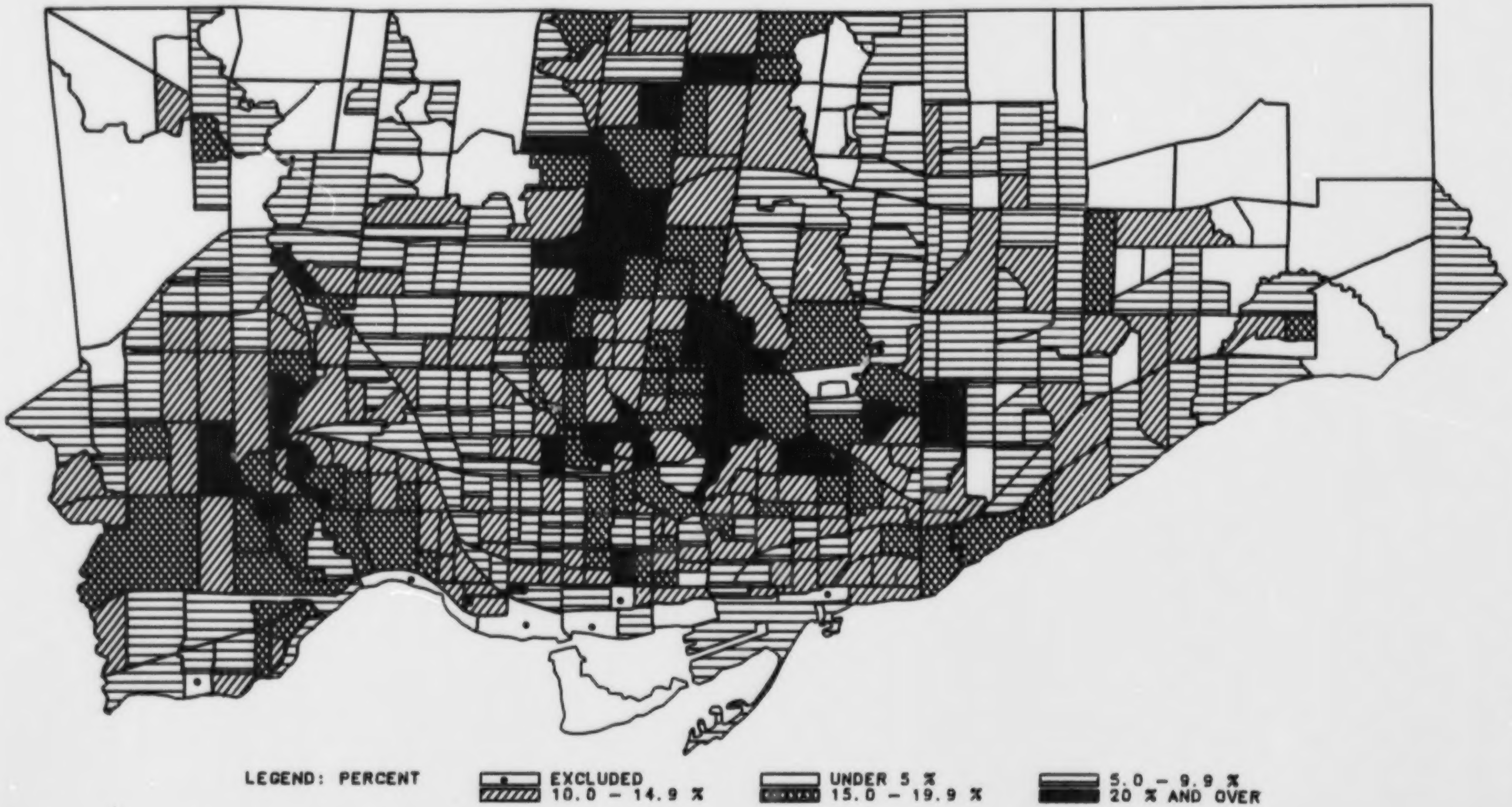

MOTHER TONGUE

Immigration from abroad to Canada, especially in the period since World War II, has marked the emergence of the Toronto area as a multi-lingual, multi-cultural community. The tendency of various linguistic and ethnic groups to locate in common geographical areas has influenced the nature of commercial and service establishments in these areas. It has also meant special needs for social, educational, manpower services and the like in those areas.

In 1981 some 658,000 persons in Metropolitan Toronto had a mother tongue (the language first learned and still understood) which was neither English nor French, an increase of 42,000 since 1976. The proportion of the population of Metropolitan Toronto which had a mother tongue that was neither English nor French increased from 29.0 per cent in 1976 to 30.8 per cent in 1981. Most of these persons, however, can speak English or French. Many have lived in Canada for a long time, have strong employment attachments, and do not necessarily need special services. In 1981 some 91,025 persons in Metropolitan Toronto claimed to be unable to conduct a conversation in either English or French. This is almost certainly a conservative estimate, due to the inclination of persons to over-estimate their language skills and due to the lower response rate by those who lacked the language skills to complete the census questionnaire by mail. Additional persons may speak English or French, but they may have limited vocabularies and/or be unable to read or write English or French.

Information on mother tongue groups no longer reflects changing human service needs as adequately as it once did. Many of those who have immigrated from abroad to Canada during the 1970s have come from the West Indies, India, Vietnam, Hong Kong or the Phillipines. While their mother tongue may be English, they often experience the same problems in integrating into Toronto as previous immigrants with mother tongues other than English or French. The fact that they are often not white in colour has often presented some difficulties of its own. Information about official language groups and ethnicity will be presented in the second volume of Metropolitan Social Profiles based on the 1981 Census.

Table 3-1 shows the total population of various language groups recorded in the Municipality of Metropolitan Toronto by the Census in 1971, 1976 and in 1981. In 1981 English was the mother tongue of 67.7 per cent of the population of Metropolitan Toronto, while 32.3 per cent reported other languages as their mother tongue. Other major languages in Metropolitan Toronto in 1981 include Italian with 8.3 per cent of the population, Portuguese (3.0 per cent), Chinese (2.8 per cent), Greek (2.2 per cent) and German (2.0 per cent). French, Ukrainian, Polish and Spanish mother tongues each comprise over one per cent of Metro Toronto's population. Another 8.8 per cent of Metro Toronto's population belong to a variety of smaller mother tongue groups.

While less than 9 per cent of Canada's population lives in Metropolitan Toronto, Table 3-1 shows that over 30 per cent of the Canadian population of the following mother tongue groups lived in Metropolitan Toronto in 1981: Italian; Portuguese; Greek; Yugoslav; Spanish; Baltic; Yiddish; Philippino, and Korean.

The percentage of the population which did not give English or French as their mother tongue increased by just 1.8 per cent over the past five years (1976 - 1981) in Metropolitan Toronto, but actually declined in the City of Toronto by 1.2 per cent to 36.2 per cent of the total. The largest increases occurred in North York, up 4.8 per cent to 33.3 per cent and in Etobicoke, up 4.5 per cent to 27.9 per cent. In Scarborough the percentage of non-English/French increased by 3.0 per cent to 20.3 per cent, while smaller increases occurred in York, up 0.5 per cent to 40.9 per cent and East York, up 1.4 per cent to 25.2 per cent.

Map 3-1 shows the distribution of non-English/French mother tongue persons in 1981. Over half of the population is in the non-English/French group in the west-central portion of the City of Toronto and in eastern York and in scattered census tracts in western North York. Lesser concentrations of over 30 per cent occur west of Bathurst in North York, in western York, in the City of Toronto west of the C.N. tracks, in Etobicoke south of Bloor Street, and in East York and the City of Toronto from the Don River to Coxwell Avenue.

While the total number of persons claiming Italian mother tongue in Metropolitan Toronto in 1976 and in 1981 was almost identical, the Italian population declined in the City of Toronto and York by almost 16,000, most of whom probably resettled in North York and Etobicoke, where the Italian mother tongue population grew by almost 13,000. Table 3-1 shows that the highest concentration of persons with Italian mother tongue in 1981 was in York (18.9 per cent) and in North York (12.8 per cent), while Etobicoke (7.8 per cent) and the City of Toronto (6.1 per cent) were somewhat below the Metro average of 8.3 per cent. A substantial number of persons with Italian mother tongue lived outside Metropolitan Toronto in Census Metropolitan Area (43,470) and accounted for 5.0 per cent of the population. In the town of Vaughan, just north of North York, over 30 per cent of the population reported Italian mother tongue.

Map 3-2 shows the distribution of the Italian mother tongue population by census tract in Metropolitan Toronto. The highest concentrations of over 30 per cent extend from St. Clair Avenue in the west end of the City of Toronto north through York and North York between Dufferin and the C.N. tracks to the 401 and north of the 401 between the East Humber River and Keele Street.

Lesser concentrations of over 10 per cent occur in the northern half of Etobicoke and in parts of Etobicoke south of Bloor Street, in the City of Toronto south of St. Clair Avenue West and near Danforth Avenue between Pape Avenue and Woodbine Avenue.

Table 3-2 shows that over 75 per cent of the Portuguese mother tongue population of Metropolitan Toronto is concentrated in the City of Toronto and makes Portuguese the second largest mother tongue in the City of Toronto after English. Lesser concentrations of between 3 and 4 per cent occur in York and in Brampton.

Map 3-3 shows that the Portuguese mother tongue population is highly concentrated in the west-central portion of the City of Toronto between Spadina Avenue and the C.N. tracks. In some census tracts between Queen Street and College Street over 50 per cent of the population reported Portuguese mother tongue.

Over 60,000 persons in Metropolitan Toronto reported Chinese mother tongue and nearly half of these persons lived in the City of Toronto. Unlike the Italian and Portuguese populations, the Chinese have tended to migrate to the north and east of the City of Toronto in East York, Scarborough and in eastern North York. Relatively few Chinese live in Etobicoke, York or outside Metropolitan Toronto. Table 3-1 shows that Chinese is one of the fastest growing language groups in Metropolitan Toronto. From 1971 to 1981 the Chinese mother tongue group grew by 190 per cent in Metropolitan Toronto.

Map 3-4 shows that the highest concentrations of Chinese occurred in downtown Toronto in an area bounded by Queen Street, Spadina Avenue, College Street and on the west by Gore Vale Avenue and Grace Street. A second Chinese community exists east of the Don River in the City of Toronto along Gerrard Street as far east as Cowell Avenue.

The Greek mother tongue population in Metropolitan Toronto is about 46,000, and has increased by only about 8 per cent over the past ten years (1971 - 1981). Table 3-2 shows that Greek is the second most common language in East York, where 6.5 per cent of the population have that mother tongue. In the rest of Metropolitan Toronto's municipalities about 2 per cent of the population speak Greek, with the exception of Etobicoke, which has the lowest concentration.

Map 3-5 shows that the highest concentrations of persons speaking Greek exist along Danforth Avenue in the City of Toronto and in East York between Cowell Avenue in the east and Hampton Avenue, Jackman Avenue and the Don River in the west.

The Eastern European mother tongue group includes a number of distinctive mother tongue groups who have generally tended to concentrate in the same areas of Metropolitan Toronto. Taken as a whole, there were some 127,000 persons with Eastern European mother tongues in Metropolitan Toronto in 1981, only slightly fewer than in 1971. The highest concentrations were in Etobicoke (9.9 per cent), the City of Toronto (7.4 per cent), York (7.3 per cent) and North York (5.0 per cent). The languages comprising the Eastern European group with their populations in Metropolitan Toronto were Ukrainian (29,300), Polish (28,000), Hungarian (17,600), Czech and Slovak (7,200), the Yugoslavian group (21,400), which includes Croatian, Serbian and Slovenain, and the Baltic Group (15,700), which includes Estonian (6,400), Latvian (5,100) and Lithuanian (4,200), Russian (5,700) and Romanian (2,300).

Map 3-6 shows that the highest concentrations of Eastern European languages occur in the west end of the City of Toronto and in Etobicoke south of the 401 highway to Lake Ontario. A secondary concentration extends across Metropolitan Toronto between Dufferin Street and Yonge Street.

The Spanish mother tongue group, which numbered 21,700 in 1981 in Metropolitan Toronto has grown by more than 200 per cent since 1971. Recent immigrants in this language group have come from Ecuador, Argentina, Chile, Mexico and many other Latin American nations, as well as Spain. The highest concentration of Spanish speaking persons in 1981 was in York (1.7 per cent), North York (1.5 per cent) and in the City of

Toronto (1.1 per cent), all above the Metro average of one per cent.

Map 3-7 shows that the Spanish speaking population was spread over a wide area in western Metropolitan Toronto, similar to the distribution of the Italian speaking population. The highest concentrations of Spanish speaking persons occurred in North York along Jane Street north of highway 401 and just north of York, in York and in the City of Toronto east of the C.N. tracks to Spadina Avenue and south of Bloor Street to the Don River.

Table 302 shows that there were over 26,400 persons in the Indo-Pakistani mother tongue group in Metropolitan Toronto and an additional 8,700 in the Toronto CMA outside Metro. The highest concentrations of persons in this language group occurred in East York (1.7 per cent), North York (1.6 per cent), and Scarborough (1.5 per cent), while in the City of Toronto and York the proportion of persons in this group was below one per cent. The distribution of persons in the Indo-Pakistani mother tongue group is widely dispersed, usually in areas which have experienced residential development in the past decade.

TABLE 3-1 MOTHER TONGUE GROUPS IN METROPOLITAN TORONTO 1971 - 1981

MOTHER TONGUE	1981 P.C. OF METRO TORONTO POPUL.	1981 P.C. OF MOTHER TONGUE IN CANADA	MOTHER TONGUE POPULATION 1981	1976	1971
TOTAL POPULATION	100.0	8.8	2137330	2124280	2086015
ENGLISH	67.7	9.7	1447135	1477150	1271485
FRENCH	1.5	.5	32105	30635	37250
ALL OTHER	30.8	20.9	658145	616505	577280
OTHER EUROPEAN:					
ITALIAN	8.3	33.4	176450	176700	207740
PORTUGUESE	3.0	38.2	63280	51810	34718
GREEK	2.2	37.5	46155	36520	42900
GERMAN	2.0	7.7	40230	38480	52350
YUGOSLAV GROUP (*)	1.4	33.5	29755	26155	22860
UKRAINIAN (*)	1.4	10.0	29345	28225	31425
POLISH (*)	1.3	21.9	27985	22695	28985
SPANISH	1.0	30.9	21680	16320	7060
HUNGARIAN (*)	.8	21.0	17570	15065	18625
BALTIC GROUP (*)	.7	40.7	15705	14685	18560
YIDDISH	.6	39.4	12920	8845	16785
NETHERLANDIC GROUP	.4	5.2	8210	6865	9400
CZECH-SLOVAK (*)	.3	16.8	7175	6215	8755
RUSSIAN	.3	18.2	5735	3230	3220
FINNISH	.2	14.6	4880	N/A	5990
SCANDINAVIAN GROUP	.2	4.9	3290	3010	4305
ROMANIAN (*)	.1	17.9	2315	N/A	1355
NON-EUROPEAN:					
CHINESE	2.8	26.9	60275	39225**	20755
INDO-PAKISTANI GRP	1.2	22.6	26450	15345	6760
SEMITIC-ARABIC GRP	.7	24.6	14495	N/A	N/A
(ARABIC)			10850	N/A	8905
PHILIPPINO GROUP	.7	31.4	14075	N/A	N/A
KOREAN	.4	45.7	7820	N/A	N/A
ARMENIAN	.2	27.8	4770	N/A	N/A
JAPANESE	.2	23.7	4770	**	4335
AFRICAN GROUP	.04	28.2	920	N/A	N/A
NATIVE CANADIAN GRP	.02	.3	480	1470	1300
OTHER AND NOT STATED	.3		6305	39625	21497
NOT STATED (1976)	-	-	-	67480	-

(*) INCLUDED AMONG EASTERN EUROPEAN LANGUAGES IN MAP 3-6.
** IN 1976 CHINESE AND JAPANESE WERE COMBINED.
NOTE: IN 1976 "NOT STATED" WAS A PUBLISHED CATEGORY. COMPARISONS BETWEEN 1976 AND OTHER YEARS MAY BE UNRELIABLE FOR THAT REASON.

TABLE 3-2 MOTHER TONGUE POPULATIONS IN METROPOLITAN TORONTO BY CENSUS TRACT IN 1981

MUNICIPAL AREA/ CENSUS TRACT	TOTAL POPULATION	NON-ENGLISH/ NON-FRENCH		ITALIAN		PORTUGUESE		CHINESE		GREEK		EASTERN EUROPEAN		SPANISH		INDO-PAKISTANI	
		TOTAL	P.C.	TOTAL	P.C.	TOTAL	P.C.	TOTAL	P.C.	TOTAL	P.C.	TOTAL	P.C.	TOTAL	P.C.	TOTAL	P.C.
TORONTO C M A	2998880	816560	27.2	219920	7.3	78875	2.6	67910	2.3	50305	1.7	157555	5.3	25440	0.8	35180	1.2
TORONTO	599160	216650	36.2	36695	6.1	49380	8.2	27575	4.6	14240	2.4	44135	7.4	6835	1.1	4585	0.8
YORK	134630	55105	40.9	25500	18.9	4375	3.2	1400	1.0	3105	2.3	9820	7.3	2275	1.7	1180	0.9
EAST YORK	101985	26760	26.2	3675	3.6	545	0.5	3495	3.4	6590	6.5	3845	3.8	390	0.4	1745	1.7
ETOBICOKE	298705	83375	27.9	23245	7.8	3105	1.0	2940	1.0	2355	0.8	29515	9.9	2370	0.8	3655	1.2
NORTH YORK	559525	186370	33.3	71580	12.8	3215	0.6	12725	2.3	9285	1.7	28125	5.0	8160	1.5	8720	1.6
SCARBOROUGH	443325	89885	20.3	15755	3.6	2670	0.6	12155	2.7	10580	2.4	11790	2.7	1650	0.4	6555	1.5
METRO TORONTO	2137330	658145	30.8	176450	8.3	63290	3.0	60290	2.8	46155	2.2	127230	6.0	21680	1.0	26440	1.2
REST OF C M A	861560	158415	18.4	43470	5.0	15585	1.8	7620	0.9	4150	0.5	30325	3.5	3760	0.4	8740	1.0
SUBURBAN METRO	1097870	303330	27.6	97115	8.8	6750	0.6	25395	2.3	19860	1.8	49655	4.5	10705	1.0	17360	1.6
CENTRAL METRO	1039460	354815	34.1	79335	7.6	56540	5.4	34895	3.4	26295	2.5	77575	7.5	10975	1.1	9080	0.9
1.00	670	95	14.2	5	0.7	5	0.7	50	7.5	0	0.0	5	0.7	0	0.0	0	0.0
2.00	555	30	5.4	0	0.0	0	0.0	0	0.0	0	0.0	15	2.7	0	0.0	0	0.0
4.00	6240	1855	29.7	40	0.6	75	1.2	120	1.9	15	0.2	690	11.1	85	1.4	90	1.4
5.00	3695	1065	28.8	20	0.5	70	1.9	75	2.0	30	0.8	340	9.2	30	0.8	25	0.7
6.00	260	55	21.2	15	5.8	5	1.9	5	1.9	5	1.9	25	9.6	0	0.0	0	0.0
7.00	8625	2565	29.7	60	0.7	160	1.9	220	2.6	55	0.6	570	6.6	145	1.7	265	3.1
9.00	355	80	22.5	20	5.6	5	1.4	5	1.4	0	0.0	30	8.5	0	0.0	0	0.0
10.00	4280	2710	63.3	60	1.4	1415	33.1	250	5.8	15	0.4	405	9.5	95	2.2	10	0.2
11.00	905	405	44.8	0	0.0	165	18.2	50	5.5	0	0.0	140	15.5	5	0.6	0	0.0
13.00	1275	245	19.2	10	0.8	0	0.0	35	2.7	0	0.0	50	3.9	10	0.8	5	0.4
15.00	165	10	6.1	0	0.0	0	0.0	0	0.0	0	0.0	10	6.1	0	0.0	0	0.0
16.00	975	150	15.4	10	1.0	15	1.5	30	3.1	10	1.0	50	5.1	0	0.0	0	0.0
17.00	1540	260	16.9	5	0.3	5	0.3	40	2.6	15	1.0	75	4.9	30	1.9	10	0.6
18.00	1840	375	20.4	5	0.3	85	4.6	170	9.2	15	0.8	25	1.4	0	0.0	10	0.5
19.00	3040	830	27.3	40	1.3	200	6.6	370	12.2	25	0.8	55	1.8	10	0.3	5	0.2
21.00	3235	465	8.9	25	0.5	10	0.2	35	0.7	20	0.4	155	3.0	5	0.1	0	0.0
22.00	3930	415	10.6	20	0.5	25	0.6	25	0.6	15	0.4	135	3.4	10	0.3	5	0.1
23.00	3280	225	6.9	10	0.3	0	0.0	5	0.2	5	0.2	75	2.3	5	0.2	0	0.0
24.00	6650	725	10.9	95	1.4	25	0.4	75	1.1	40	0.6	210	3.2	5	0.1	5	0.1
25.00	3275	425	13.0	30	0.9	25	0.8	50	1.5	60	1.8	80	2.4	5	0.2	10	0.3
26.00	6530	1605	24.6	100	1.5	75	1.1	590	9.0	215	3.3	225	3.4	30	0.5	50	0.8
27.00	4500	1265	28.1	55	1.2	135	3.0	695	15.4	70	1.6	90	2.0	15	0.3	5	0.1
28.00	5080	1830	36.0	65	1.3	190	3.7	995	19.6	120	2.4	140	2.8	30	0.6	75	1.5
29.00	6260	1960	31.3	45	0.7	100	1.6	1265	20.2	80	1.3	105	1.7	35	0.6	15	0.2
30.00	3740	725	19.4	15	0.4	100	2.7	285	7.6	20	0.5	50	1.3	100	2.7	15	0.4
31.00	6230	1435	23.0	35	0.6	25	0.4	460	7.4	20	0.3	145	2.3	140	2.2	85	1.4
32.00	4700	935	19.9	35	0.7	10	0.2	305	6.5	60	1.3	200	4.3	5	0.1	5	0.1
33.00	4600	845	18.4	35	0.8	25	0.5	195	4.2	20	0.4	275	6.0	45	1.0	25	0.5
34.00	2500	525	21.0	20	0.8	0	0.0	220	8.8	5	0.2	100	4.0	15	0.6	10	0.4

TABLE 3-2

MOTHER TONGUE POPULATIONS IN METROPOLITAN TORONTO BY CENSUS TRACT IN 1981

CENSUS TRACT	TOTAL POPULATION	NON-ENGLISH/ NON-FRENCH		ITALIAN		PORTUGUESE		CHINESE		GREEK		EASTERN EUROPEAN		SPANISH		INDO-PAKISTANI	
		TOTAL	P.C.	TOTAL	P.C.	TOTAL	P.C.	TOTAL	P.C.	TOTAL	P.C.	TOTAL	P.C.	TOTAL	P.C.	TOTAL	P.C.
35.00	920	215	23.4	5	0.5	0	0.0	90	9.8	0	0.0	25	2.7	10	1.1	0	0.0
36.00	3375	1640	48.6	20	0.6	10	0.3	1230	36.4	10	0.3	160	4.7	10	0.3	25	0.7
37.00	3680	2000	54.3	40	1.1	10	0.3	1540	41.8	10	0.3	165	4.5	20	0.5	15	0.4
38.00	3565	2645	74.2	40	1.1	1020	28.6	1260	35.3	10	0.3	160	4.5	40	1.1	0	0.0
39.00	3830	2035	53.1	30	0.8	445	11.6	850	22.2	30	0.8	375	9.8	130	3.4	25	0.7
40.00	5470	4360	79.7	160	2.9	2770	50.6	390	7.1	10	0.2	800	14.6	45	0.8	10	0.2
41.00	4320	3415	79.1	905	20.9	1960	45.4	190	4.4	5	0.1	170	3.9	85	2.0	0	0.0
42.00	6380	4935	77.4	750	11.8	3310	51.9	190	3.0	55	0.9	360	5.6	85	1.3	10	0.2
43.00	4635	3320	71.6	80	1.7	2520	54.4	100	2.2	5	0.1	450	9.7	45	1.0	0	0.0
44.00	5745	4265	74.2	95	1.7	3540	61.6	160	2.8	0	0.0	325	5.7	40	0.7	5	0.1
45.00	4330	3005	69.4	305	7.0	2030	46.9	135	3.1	10	0.2	335	7.7	75	1.7	15	0.3
46.00	4250	2950	69.4	145	3.4	2385	56.1	35	0.8	0	0.0	245	5.8	40	0.9	15	0.4
47.00	7855	3895	49.6	40	0.5	1165	14.8	375	4.8	60	0.8	1225	15.6	145	1.8	270	3.4
48.00	3710	1830	49.3	30	0.8	75	2.0	125	3.4	40	1.1	1275	34.4	25	0.7	35	0.9
49.00	3750	1610	42.9	55	1.5	10	0.3	75	2.0	15	0.4	1220	32.5	15	0.4	15	0.4
50.01	5045	1950	38.7	40	0.8	40	0.8	100	2.0	45	0.9	1360	27.0	35	0.7	15	0.3
50.02	5265	1820	34.6	30	0.6	25	0.5	65	1.2	70	1.3	1265	24.0	35	0.7	15	0.3
51.00	5620	2695	48.0	45	0.8	35	0.6	85	1.5	40	0.7	2015	35.9	30	0.5	30	0.5
52.00	4020	2160	53.7	35	0.9	235	5.8	140	3.5	55	1.4	1400	34.8	45	1.1	30	0.7
53.00	5340	3690	69.1	485	9.1	2140	40.1	95	1.8	130	2.4	470	8.8	80	1.5	70	1.3
54.00	6735	3540	52.6	415	6.2	1315	19.5	160	2.4	150	2.2	725	10.8	220	3.3	295	4.4
55.00	3260	2085	64.0	370	11.3	800	24.5	140	4.3	185	5.7	275	8.4	125	3.8	50	1.5
56.00	6565	4895	74.6	1380	21.0	2305	35.1	335	5.1	235	3.6	230	3.5	195	3.0	45	0.7
57.00	2935	1815	61.8	555	18.9	355	12.1	255	8.7	130	4.4	165	5.6	165	5.6	20	0.7
58.00	4700	3045	64.8	865	18.4	965	20.5	455	9.7	45	1.0	305	6.5	200	4.3	10	0.2
59.00	4415	2850	64.6	175	4.0	1260	28.5	750	17.0	55	1.2	245	5.5	70	1.6	20	0.5
60.00	2190	870	39.7	65	3.0	195	8.9	185	8.4	45	2.1	160	7.3	30	1.4	30	1.4
61.00	1120	245	21.9	15	1.3	5	0.4	65	5.8	5	0.4	90	8.0	15	1.3	10	0.9
62.00	4380	960	21.9	45	1.0	15	0.3	180	4.1	35	0.8	225	5.1	70	1.6	65	1.5
63.00	9520	1655	17.4	80	0.8	30	0.3	170	1.8	45	0.5	430	4.5	120	1.3	40	0.4
64.00	1835	365	19.9	15	0.8	5	0.3	30	1.6	20	1.1	110	6.0	25	1.4	5	0.3
65.00	11460	3610	31.5	65	0.6	55	0.5	755	6.6	260	2.3	685	6.0	255	2.2	320	2.8
66.00	5335	1210	22.7	65	1.2	20	0.4	315	5.9	25	0.5	280	5.2	55	1.0	30	0.6
67.00	1850	230	12.4	30	1.6	5	0.3	20	1.1	15	0.8	55	3.0	5	0.3	5	0.3
68.00	2335	455	19.5	20	0.9	0	0.0	185	7.9	50	2.1	65	2.8	5	0.2	5	0.2
69.00	6255	2500	40.0	75	1.2	15	0.2	1455	23.3	440	7.0	150	2.4	25	0.4	55	0.9
70.00	3720	1010	27.2	70	1.9	5	0.1	315	8.5	155	4.2	215	5.8	10	0.3	15	0.4
71.00	3710	1405	37.9	140	3.8	50	1.3	180	4.9	615	16.6	180	4.9	10	0.3	30	0.8
72.00	8475	2825	33.3	390	4.6	130	1.5	730	8.6	890	10.5	160	1.9	60	0.7	80	0.9
73.00	2790	940	33.7	80	2.9	40	1.4	540	19.4	70	2.5	85	3.0	0	0.0	5	0.2

TABLE 3-2   MOTHER TONGUE POPULATIONS IN METROPOLITAN TORONTO BY CENSUS TRACT IN 1981

CENSUS TRACT	TOTAL POPULATION	NON-ENGLISH/ NON-FRENCH		ITALIAN		PORTUGUESE		CHINESE		GREEK		EASTERN EUROPEAN		SPANISH		INDO-PAKISTANI	
		TOTAL	P.C.	TOTAL	P.C.	TOTAL	P.C.	TOTAL	P.C.	TOTAL	P.C.	TOTAL	P.C.	TOTAL	P.C.	TOTAL	P.C.
74.00	3475	1065	30.6	125	3.6	20	0.6	385	11.4	120	3.5	145	4.2	15	0.4	15	0.4
75.00	3320	1325	39.9	520	15.7	30	0.9	250	7.5	235	7.1	65	2.0	15	0.5	50	1.5
76.00	3350	830	24.8	270	8.1	55	1.6	130	3.9	105	3.1	90	2.7	20	0.6	30	0.9
77.00	4525	925	20.4	120	2.7	75	1.7	135	3.0	175	3.9	150	3.3	5	0.1	20	0.4
78.00	5915	885	15.0	115	1.9	65	1.1	215	3.6	50	0.8	230	3.9	10	0.2	5	0.1
79.00	5710	790	13.8	105	1.8	75	1.3	160	2.8	75	1.3	170	3.0	5	0.1	10	0.2
80.00	6980	1590	22.8	415	5.9	30	0.4	275	3.9	230	3.3	160	2.3	25	0.4	75	1.1
81.00	3370	1785	53.0	1220	36.2	25	0.7	145	4.3	195	5.8	65	1.9	10	0.3	10	0.3
82.00	3110	1535	49.4	835	26.8	20	0.6	135	4.3	365	11.7	70	2.3	10	0.3	25	0.8
83.00	4445	2290	51.5	445	10.0	60	1.3	270	6.1	1025	23.1	135	3.0	15	0.3	100	2.2
84.00	3975	1700	42.8	210	5.3	30	0.8	170	4.3	945	23.8	100	2.5	20	0.5	15	0.4
85.00	4015	1025	25.5	65	1.6	5	0.1	140	3.5	250	6.2	255	6.4	15	0.4	20	0.5
86.00	3110	260	8.4	10	0.3	5	0.2	25	0.8	5	0.2	85	2.7	10	0.3	5	0.2
87.00	5065	495	9.8	15	0.3	10	0.2	20	0.4	10	0.2	210	4.1	20	0.4	5	0.1
88.00	750	140	18.7	15	2.0	5	0.7	15	2.0	5	0.7	35	4.7	5	0.7	5	0.7
89.00	1090	220	20.2	15	1.4	5	0.5	5	0.5	0	0.0	100	9.2	15	1.4	10	0.9
90.00	2725	435	16.0	20	0.7	5	0.2	55	2.0	20	0.7	135	5.0	10	0.4	5	0.2
91.00	8310	1645	19.8	80	1.0	20	0.2	245	2.9	50	0.6	655	7.9	50	0.6	40	0.5
92.00	7165	2220	31.0	115	1.6	95	1.3	415	5.8	75	1.0	700	9.8	195	2.7	45	0.6
93.00	6450	3355	52.0	940	14.6	790	12.2	280	4.3	375	5.8	385	6.0	225	3.5	50	0.8
94.00	6360	4350	68.4	1395	21.9	1595	25.1	165	2.6	435	6.8	275	4.3	250	3.9	90	1.4
95.00	3995	2595	65.0	790	19.8	905	22.7	80	2.0	280	7.0	165	4.1	215	5.4	50	1.3
96.00	5795	3920	67.6	1200	20.7	1775	30.6	135	2.3	245	4.2	230	4.0	110	1.9	90	1.6
97.01	4275	2445	57.2	660	15.4	995	23.3	40	0.9	190	4.4	255	6.0	75	1.8	95	2.2
97.02	5335	3515	65.9	1195	22.4	1455	27.3	35	0.7	120	2.2	170	3.2	190	3.6	200	3.7
98.00	5390	3050	56.6	710	13.2	1225	22.7	90	1.7	190	3.5	450	8.3	85	1.6	165	3.1
99.00	5170	2100	40.6	95	1.8	115	2.2	90	1.7	115	2.2	1210	23.4	20	0.4	90	1.7
100.00	1510	640	42.4	30	2.0	55	3.6	30	2.0	125	8.3	220	14.6	15	1.0	55	3.6
101.00	3055	1190	39.0	105	3.4	65	2.1	65	2.1	160	5.2	450	14.7	10	0.3	30	1.0
102.00	7720	2370	30.7	95	1.2	30	0.4	100	1.3	110	1.4	1210	15.7	70	0.9	60	0.8
103.00	5625	2450	43.6	65	1.2	15	0.3	75	1.3	90	1.6	1700	30.2	35	0.6	20	0.4
104.00	5945	2780	46.8	85	1.4	30	0.5	125	2.1	110	1.9	1960	33.0	20	0.3	10	0.2
105.00	4875	2135	43.8	190	3.9	160	3.3	70	1.4	75	1.5	655	13.4	25	0.5	50	1.0
106.00	1535	580	37.8	245	16.0	80	5.2	10	0.7	30	2.0	70	4.6	15	1.0	10	0.7
107.00	4695	2700	57.5	1700	36.2	275	5.9	35	0.7	280	6.0	140	3.0	95	2.0	15	0.3
108.00	6680	3630	54.3	1690	25.3	880	13.2	35	0.5	210	3.1	365	5.5	170	2.5	110	1.6
109.00	3640	2350	64.6	1010	27.7	1010	27.7	35	1.0	60	1.6	105	2.9	60	1.6	40	1.1
110.00	4360	2955	67.8	2140	49.1	425	9.7	20	0.5	85	1.9	75	1.7	95	2.2	40	0.9
111.00	3010	2005	66.6	1560	51.8	285	9.5	0	0.0	20	0.7	70	2.3	25	0.8	15	0.5
112.00	6175	4115	66.6	3315	53.7	360	5.8	35	0.6	95	1.5	115	1.9	85	1.4	40	0.6

TABLE 3-2 MOTHER TONGUE POPULATIONS IN METROPOLITAN TORONTO BY CENSUS TRACT IN 1981

CENSUS TRACT	TOTAL POPULATION	NON-ENGLISH/ NON-FRENCH		ITALIAN		PORTUGUESE		CHINESE		GREEK		EASTERN EUROPEAN		SPANISH		INDO-PAKISTANI	
		TOTAL	P.C.	TOTAL	P.C.	TOTAL	P.C.	TOTAL	P.C.	TOTAL	P.C.	TOTAL	P.C.	TOTAL	P.C.	TOTAL	P.C.
113.00	3105	1485	47.8	560	18.0	140	4.5	45	1.4	140	4.5	320	10.3	110	3.5	20	0.6
114.00	5645	2745	48.6	900	15.9	375	6.6	135	2.4	505	8.9	410	7.3	100	1.8	30	0.5
115.00	3830	2315	60.4	755	19.7	865	22.6	155	4.0	135	3.5	90	2.3	170	4.4	25	0.7
116.00	4140	1580	38.2	345	8.3	275	6.6	145	3.5	145	3.5	385	9.3	55	1.3	20	0.5
117.00	1535	330	21.5	30	2.0	55	3.6	30	2.0	20	1.3	95	6.2	15	1.0	10	0.7
118.00	2790	655	23.5	25	0.9	15	0.5	30	1.1	35	1.3	300	10.8	45	1.6	5	0.2
119.00	4280	560	13.1	45	1.1	15	0.4	30	0.7	5	0.1	195	4.6	15	0.4	15	0.4
120.00	1155	160	13.9	5	0.4	0	0.0	30	2.6	10	0.9	40	3.5	5	0.4	0	0.0
121.00	1820	190	10.4	15	0.8	5	0.3	10	0.5	0	0.0	75	4.1	15	0.8	5	0.3
122.00	4825	495	10.3	20	0.4	10	0.2	20	0.4	5	0.1	215	4.5	15	0.3	5	0.1
123.00	1845	195	10.6	15	0.8	0	0.0	5	0.3	5	0.3	80	4.3	10	0.5	5	0.3
124.00	4360	540	12.4	15	0.3	5	0.1	30	0.7	30	0.7	225	5.2	15	0.3	10	0.2
125.00	4600	305	6.6	20	0.4	5	0.1	30	0.7	10	0.2	110	2.4	15	0.3	5	0.1
126.00	3765	625	16.6	25	0.7	15	0.4	45	1.2	65	1.7	250	6.6	5	0.1	5	0.1
127.00	4770	905	19.0	55	1.2	10	0.2	145	3.0	75	1.6	310	6.5	10	0.2	5	0.1
128.01	5680	925	16.3	45	0.8	20	0.4	90	1.6	25	0.4	300	5.3	40	0.7	25	0.4
128.02	4570	670	14.7	20	0.4	5	0.1	55	1.2	35	0.8	260	5.7	20	0.4	10	0.2
129.00	4745	605	12.8	35	0.7	5	0.1	65	1.4	40	0.8	225	4.7	10	0.2	5	0.1
130.00	3725	470	12.6	35	0.9	10	0.3	15	0.4	5	0.1	165	4.4	15	0.4	10	0.3
131.00	4985	595	11.9	45	0.9	0	0.0	15	0.3	10	0.2	195	3.9	20	0.4	5	0.1
132.00	4825	1175	24.4	135	2.8	20	0.4	35	0.7	35	0.7	300	6.2	45	0.9	20	0.4
133.00	5955	1650	27.7	45	0.8	35	0.6	35	0.6	20	0.3	600	10.1	45	0.8	10	0.2
134.00	2640	475	18.0	25	0.9	0	0.0	45	1.7	30	1.1	180	6.8	15	0.6	5	0.2
135.00	5145	910	17.7	95	1.8	10	0.2	110	2.1	45	0.9	340	6.6	25	0.5	10	0.2
136.00	7560	970	12.8	85	1.1	25	0.3	80	1.1	45	0.6	285	3.8	35	0.5	20	0.3
137.00	5445	790	14.5	35	0.6	5	0.1	80	1.5	30	0.6	305	5.6	15	0.3	5	0.1
138.00	2985	180	6.0	10	0.3	5	0.2	5	0.2	5	0.2	70	2.3	5	0.2	5	0.2
139.00	5915	510	8.6	55	0.9	0	0.0	55	0.9	45	0.8	175	3.0	0	0.0	5	0.1
140.00	2375	135	5.7	5	0.2	5	0.2	5	0.2	5	0.2	45	1.9	0	0.0	0	0.0
141.00	7790	1390	17.8	100	1.3	30	0.4	125	1.6	265	3.4	420	5.4	20	0.3	5	0.1
142.00	4735	670	14.1	40	0.8	10	0.2	55	1.2	75	1.6	235	5.0	15	0.3	5	0.1
150.00	3710	1470	39.6	30	0.8	10	0.3	10	0.3	25	0.7	1185	31.9	15	0.4	5	0.1
151.00	2870	1110	38.7	40	1.4	65	2.3	25	0.9	50	1.7	590	20.6	25	0.9	20	0.7
152.00	4820	2065	42.8	155	3.2	60	1.2	45	0.9	135	2.8	960	19.9	15	0.3	15	0.3
153.00	4475	1630	36.4	440	9.8	190	4.2	15	0.3	100	2.2	380	8.5	30	0.7	25	0.6
154.00	6445	2430	37.7	545	8.5	205	3.2	70	1.1	180	2.8	800	12.4	25	0.4	35	0.5
155.00	3170	1075	33.9	410	12.9	205	6.5	10	0.3	35	1.1	185	5.8	85	2.7	55	1.7
156.01	6250	2345	37.5	530	8.5	60	1.0	140	2.2	90	1.4	410	6.6	305	4.9	250	4.0
156.02	2930	835	28.5	375	12.8	75	2.6	5	0.2	50	1.7	160	5.5	20	0.7	15	0.5
157.00	1970	515	26.1	155	7.9	35	1.8	30	1.5	45	2.3	100	5.1	40	2.0	15	0.8

TABLE 3-2 MOTHER TONGUE POPULATIONS IN METROPOLITAN TORONTO BY CENSUS TRACT IN 1981

CENSUS TRACT	TOTAL POPULATION	NON-ENGLISH/ NON-FRENCH TOTAL	P.C.	ITALIAN TOTAL	P.C.	PORTUGUESE TOTAL	P.C.	CHINESE TOTAL	P.C.	GREEK TOTAL	P.C.	EASTERN EUROPEAN TOTAL	P.C.	SPANISH TOTAL	P.C.	INDO-PAKISTANI TOTAL	P.C.
158.00	1840	765	41.6	465	25.3	50	2.7	5	0.3	35	1.9	85	4.6	15	0.8	20	1.1
159.00	8075	4095	50.7	2725	33.7	380	4.7	65	0.8	105	1.3	415	5.1	105	1.3	50	0.6
160.00	3255	1730	53.1	1155	35.5	305	9.4	20	0.6	45	1.4	90	2.8	55	1.7	15	0.5
161.00	7470	4115	55.1	2730	36.5	540	7.2	110	1.5	130	1.7	210	2.8	85	1.1	70	0.9
162.00	5435	3185	58.6	2275	41.9	355	6.5	50	0.9	155	2.9	115	2.1	80	1.5	20	0.4
163.00	5430	3390	62.4	2415	44.5	225	4.1	45	0.8	245	4.5	220	4.1	100	1.8	25	0.5
164.00	7160	3925	54.8	2250	31.4	370	5.2	95	1.3	510	7.1	325	4.5	145	2.0	25	0.3
165.00	4660	1835	39.4	545	11.7	225	4.8	110	2.4	270	5.8	345	7.4	105	2.3	5	0.1
166.00	3660	855	23.4	60	1.6	25	0.7	105	2.9	20	0.5	240	6.6	20	0.5	0	0.0
167.00	7870	2270	28.8	360	4.6	120	1.5	95	1.2	160	2.0	625	7.9	195	2.5	40	0.5
168.00	5135	2580	50.2	1535	29.9	255	5.0	75	1.5	230	4.5	180	3.5	100	1.9	25	0.5
169.01	3455	1825	52.8	1355	39.2	140	4.1	20	0.6	55	1.6	85	2.5	80	2.3	20	0.6
169.02	6170	2575	41.7	880	14.3	100	1.6	100	1.6	130	2.1	710	11.5	185	3.0	55	0.9
170.00	3355	1970	58.7	1605	47.8	110	3.3	0	0.0	65	1.9	90	2.7	35	1.0	5	0.1
171.00	2260	1030	45.6	825	36.5	35	1.5	20	0.9	20	0.9	65	2.9	20	0.9	10	0.4
172.00	2670	625	23.4	185	6.9	60	2.2	20	0.7	5	0.2	120	4.5	45	1.7	80	3.0
173.00	2640	705	26.7	230	8.7	35	1.3	35	1.3	40	1.5	150	5.7	40	1.5	25	0.9
174.00	4365	1470	33.7	225	5.2	105	2.4	50	1.1	70	1.6	325	7.4	135	3.1	155	3.6
175.01	3460	905	26.2	350	10.1	25	0.7	10	0.3	15	0.4	235	6.8	45	1.3	50	1.4
175.02	5100	805	15.8	150	2.9	10	0.2	5	0.1	40	0.8	230	4.5	105	2.1	45	0.9
176.00	4525	975	21.5	500	11.0	0	0.0	15	0.3	50	1.1	190	4.2	20	0.4	5	0.1
180.00	5795	1090	18.8	140	2.4	60	1.0	195	3.4	155	2.7	155	2.7	15	0.3	65	1.1
181.00	8355	1980	23.7	465	5.6	70	0.8	275	3.3	355	4.2	250	3.0	20	0.2	50	0.6
182.00	5600	1535	27.4	450	8.0	55	1.0	185	3.3	320	5.7	195	3.5	5	0.1	30	0.5
183.00	7180	2855	39.8	835	11.6	40	0.6	330	4.6	940	13.1	235	3.3	20	0.3	20	0.3
184.01	4750	1935	40.7	355	7.5	35	0.7	265	5.6	825	17.4	180	3.8	15	0.3	40	0.8
184.02	3955	1310	33.1	160	4.0	20	0.5	160	4.0	550	13.9	165	4.2	10	0.3	50	1.3
185.01	6955	2745	39.5	195	2.8	25	0.4	490	7.0	1205	17.3	250	3.6	25	0.4	60	0.9
185.02	4555	1440	31.6	135	3.0	15	0.3	175	3.8	555	12.2	250	5.5	30	0.7	20	0.4
186.00	1880	140	7.4	5	0.3	5	0.3	5	0.3	5	0.3	45	2.4	0	0.0	0	0.0
187.00	3040	775	25.5	125	4.1	15	0.5	65	2.1	200	6.6	165	5.4	10	0.3	10	0.3
188.00	1885	535	28.4	115	6.1	15	0.8	60	3.2	85	4.5	120	6.4	0	0.0	0	0.0
189.00	5545	1355	24.4	170	3.1	20	0.4	165	3.0	250	4.5	255	4.6	35	0.6	105	1.9
190.01	7485	2315	30.9	95	1.3	90	1.2	535	7.1	135	1.8	305	4.1	70	0.9	435	5.8
190.02	4150	730	17.6	95	2.3	10	0.2	85	2.0	95	2.3	150	3.6	20	0.5	70	1.7
191.00	4220	850	20.1	135	3.2	10	0.2	125	3.0	140	3.3	145	3.4	15	0.4	20	0.5
192.00	615	150	24.4	0	0.0	0	0.0	0	0.0	20	3.3	15	2.4	0	0.0	10	1.6
193.00	2540	565	22.2	70	2.8	5	0.2	55	2.2	85	3.3	120	4.7	15	0.6	30	1.2
194.00	11450	3220	28.1	45	0.4	35	0.3	220	1.9	560	4.9	385	3.4	75	0.7	720	6.3
195.00	5290	675	12.8	40	0.8	10	0.2	60	1.1	80	1.5	245	4.6	10	0.2	5	0.1

TABLE 2-2 **MOTHER TONGUE POPULATIONS IN METROPOLITAN TORONTO BY CENSUS TRACT IN 1981**

CENSUS TRACT	TOTAL POPULATION	NON-ENGLISH/ NON-FRENCH TOTAL	P.C.	ITALIAN TOTAL	P.C.	PORTUGUESE TOTAL	P.C.	CHINESE TOTAL	P.C.	GREEK TOTAL	P.C.	EASTERN EUROPEAN TOTAL	P.C.	SPANISH TOTAL	P.C.	INDO-PAKISTANI TOTAL	P.C.
196.00	6740	560	8.3	45	0.7	10	0.1	45	0.7	30	0.4	215	3.2	0	0.0	5	0.1
200.00	4410	825	18.7	40	0.9	50	1.1	40	0.9	30	0.7	280	6.3	35	0.8	30	0.7
201.00	3785	870	23.0	50	1.3	80	2.1	75	2.0	80	2.1	355	9.4	35	0.9	15	0.4
202.00	1670	365	21.9	35	2.1	15	0.9	10	0.6	10	0.6	200	12.0	0	0.0	20	1.2
203.00	3375	805	23.9	80	2.4	55	1.6	10	0.3	15	0.4	435	12.9	15	0.4	5	0.1
204.00	4950	1000	20.2	50	1.0	65	1.3	20	0.4	50	1.0	560	11.3	5	0.1	35	0.7
206.00	9700	1780	18.4	170	1.8	70	0.7	45	0.5	70	0.7	850	8.8	65	0.7	30	0.3
207.00	2875	565	19.7	50	1.7	70	2.4	25	0.9	35	1.2	230	8.0	10	0.3	45	1.6
208.00	1890	575	30.4	20	1.1	10	0.5	25	1.3	15	0.8	220	11.6	15	0.8	80	4.2
209.00	2990	925	30.9	400	13.4	60	2.0	20	0.7	20	0.7	300	10.0	10	0.3	10	0.3
210.00	2625	1015	38.7	545	20.8	70	2.7	45	1.7	25	1.0	205	7.8	5	0.2	20	0.8
211.00	6960	2615	37.6	795	11.4	240	3.4	50	0.7	30	0.4	1180	17.0	25	0.4	35	0.5
212.00	5915	1780	30.1	495	8.4	85	1.4	20	0.3	25	0.4	840	14.2	10	0.2	50	0.8
213.00	3170	1080	34.1	130	4.1	40	1.3	35	1.1	25	0.8	650	20.5	10	0.3	25	0.8
214.00	3135	1430	45.6	745	23.8	85	2.7	30	1.0	30	1.0	405	12.9	10	0.3	10	0.3
215.00	5995	2530	42.2	1055	17.6	155	2.6	40	0.7	65	1.1	950	15.8	20	0.3	20	0.3
216.00	5005	1660	33.2	105	2.1	85	1.7	15	0.3	25	0.5	1185	23.7	5	0.1	15	0.3
217.00	6120	1885	30.8	70	1.1	55	0.9	55	0.9	35	0.6	1035	16.9	220	3.6	60	1.0
218.00	2215	540	24.4	25	1.1	0	0.0	0	0.0	25	1.1	410	18.5	0	0.0	5	0.2
219.00	4410	1950	44.2	310	7.0	35	0.8	30	0.7	25	0.6	1330	30.2	10	0.2	25	0.6
220.00	4230	985	23.3	150	3.5	20	0.5	40	0.9	20	0.5	535	12.6	20	0.5	10	0.2
221.01	7080	1240	17.5	130	1.8	50	0.7	65	0.9	20	0.3	545	7.7	25	0.4	30	0.4
221.02	3875	835	21.5	70	1.8	35	0.9	25	0.6	35	0.9	435	11.2	35	0.9	25	0.6
222.01	4970	1425	28.7	110	2.2	80	1.6	70	1.4	65	1.3	735	14.8	70	1.4	15	0.3
222.02	4920	1270	25.8	165	3.4	40	0.8	45	0.9	25	0.5	615	12.5	15	0.3	55	1.1
223.00	3840	1095	28.5	130	3.4	5	0.1	55	1.4	35	0.9	660	17.2	5	0.1	10	0.3
224.00	1535	315	20.5	15	1.0	0	0.0	20	1.3	0	0.0	205	13.4	5	0.3	0	0.0
225.00	7135	1465	20.5	100	1.4	60	0.8	95	1.3	55	0.8	645	9.0	25	0.4	70	1.0
226.00	2650	500	18.9	25	0.9	10	0.4	15	0.6	20	0.8	310	11.7	0	0.0	5	0.2
227.00	1865	220	11.8	5	0.3	5	0.3	5	0.3	0	0.0	135	7.2	5	0.3	0	0.0
228.00	2115	385	18.2	45	2.1	5	0.2	5	0.2	5	0.2	235	11.1	5	0.2	10	0.5
229.00	1075	185	17.2	15	1.4	5	0.5	5	0.5	0	0.0	130	12.1	0	0.0	0	0.0
230.01	1900	375	19.7	55	2.9	5	0.3	20	1.1	5	0.3	200	10.5	10	0.5	0	0.0
230.02	5885	2060	35.0	870	14.8	30	0.5	25	0.4	35	0.6	715	12.1	35	0.6	20	0.3
231.00	6600	1480	22.4	415	6.3	5	0.1	80	1.2	50	0.8	585	8.9	30	0.5	20	0.3
232.00	4095	650	15.9	100	2.4	5	0.1	35	0.9	5	0.1	345	8.4	10	0.2	10	0.2
233.00	5375	1065	19.8	245	4.6	25	0.5	15	0.3	35	0.7	535	10.0	5	0.1	5	0.1
234.00	4705	1100	23.4	165	3.5	25	0.5	60	1.3	35	0.7	525	11.2	20	0.4	15	0.3
235.01	3075	690	22.4	150	4.9	35	1.1	15	0.5	15	0.5	230	7.5	0	0.0	25	0.8
235.02	6155	1785	29.0	285	4.6	185	3.0	200	3.2	40	0.6	500	8.1	80	1.3	45	0.7

TABLE 3-2 — MOTHER TONGUE POPULATIONS IN METROPOLITAN TORONTO BY CENSUS TRACT IN 1981

CENSUS TRACT	TOTAL POPULATION	NON-ENGLISH/ NON-FRENCH		ITALIAN		PORTUGUESE		CHINESE		GREEK		EASTERN EUROPEAN		SPANISH		INDO-PAKISTANI	
		TOTAL	P.C.	TOTAL	P.C.	TOTAL	P.C.	TOTAL	P.C.	TOTAL	P.C.	TOTAL	P.C.	TOTAL	P.C.	TOTAL	P.C.
236.01	6750	1785	26.4	215	3.2	90	1.3	135	2.0	90	1.3	650	9.6	50	0.7	75	1.1
236.02	5740	1840	32.1	520	9.1	105	1.8	205	3.6	55	1.0	495	8.6	30	0.5	55	1.0
237.01	6535	2170	33.2	685	10.5	80	1.2	120	1.8	25	0.4	265	4.1	165	2.5	400	6.1
237.02	3445	1085	31.5	430	12.5	20	0.6	25	0.7	40	1.2	330	9.6	25	0.7	20	0.6
237.03	5245	1235	23.5	415	7.9	10	0.2	25	0.5	45	0.9	295	5.6	80	1.5	35	0.7
238.01	3995	900	22.5	330	8.3	15	0.4	15	0.4	20	0.5	395	9.9	10	0.3	0	0.0
238.02	5370	1750	32.6	550	10.2	45	0.8	70	1.3	50	0.9	450	8.4	105	2.0	50	0.9
239.00	6205	1700	27.4	550	8.9	40	0.6	50	0.8	60	1.0	545	8.8	80	1.3	30	0.5
240.01	3945	1815	46.0	880	22.3	15	0.4	40	1.0	40	1.0	655	16.6	0	0.0	0	0.0
240.02	4955	2030	41.0	1040	21.0	65	1.3	15	0.3	40	0.8	585	11.8	30	0.6	10	0.2
241.00	2865	995	34.7	440	15.4	25	0.9	10	0.3	25	0.9	300	10.5	20	0.7	5	0.2
242.00	1405	375	26.7	175	12.5	30	2.1	0	0.0	15	1.1	80	5.7	15	1.1	5	0.4
243.01	5390	2160	40.1	300	5.6	145	2.7	100	1.9	95	1.8	290	5.4	120	2.2	535	9.9
243.02	4030	1625	40.3	1120	27.8	35	0.9	25	0.6	20	0.5	160	4.0	35	0.9	45	1.1
244.00	8995	2340	26.0	1160	12.9	40	0.4	40	0.4	90	1.0	320	3.6	85	0.9	85	0.9
245.00	7280	2265	31.1	545	7.5	55	0.8	50	0.7	85	1.2	1075	14.8	60	0.8	45	0.6
246.00	4040	770	19.1	265	6.6	5	0.1	25	0.6	35	0.9	260	6.4	0	0.0	5	0.1
247.00	7175	1835	25.6	820	11.4	20	0.3	35	0.5	70	1.0	370	5.2	20	0.3	75	1.0
248.01	7385	2530	34.3	850	11.5	95	1.3	150	2.0	75	1.0	250	3.4	100	1.4	430	5.8
248.02	5715	1110	19.4	245	4.3	30	0.5	45	0.8	35	0.6	250	4.4	110	1.9	125	2.2
249.01	4680	1255	26.8	555	11.9	50	1.1	90	1.9	40	0.9	135	2.9	45	1.0	75	1.6
249.02	7805	2420	31.0	920	11.8	60	0.8	95	1.2	65	0.8	255	3.3	140	1.8	445	5.7
250.01	11380	2585	22.7	985	8.7	65	0.6	80	0.7	50	0.4	420	3.7	130	1.1	180	1.6
250.02	4100	1480	36.1	835	20.4	10	0.2	10	0.2	55	1.3	245	6.0	10	0.2	20	0.5
260.01	6415	2980	46.5	50	0.8	50	0.8	640	10.0	465	7.2	280	4.4	50	0.8	630	9.8
260.02	6620	2450	37.0	30	0.5	30	0.5	240	3.6	520	7.9	300	4.5	75	1.1	485	7.3
260.03	4910	1900	38.7	40	0.8	30	0.6	425	8.7	500	10.2	165	3.4	45	0.9	240	4.9
261.00	4745	1330	28.0	130	2.7	45	0.9	270	5.7	205	4.3	140	3.0	75	1.6	70	1.5
262.01	3145	760	24.2	100	3.2	20	0.6	100	3.2	145	4.6	170	5.4	15	0.5	15	0.5
262.02	6380	1555	24.4	265	4.2	35	0.5	190	3.0	225	3.5	210	3.3	20	0.3	80	1.3
263.00	7880	1310	16.6	40	0.5	25	0.3	150	1.9	45	0.6	365	4.6	35	0.4	110	1.4
264.00	1580	295	18.7	10	0.6	0	0.0	50	3.2	5	0.3	80	5.1	15	0.9	10	0.6
265.00	3340	240	7.2	10	0.3	0	0.0	10	0.3	5	0.1	125	3.7	15	0.4	5	0.1
266.00	2875	300	10.4	20	0.7	5	0.2	15	0.5	5	0.2	90	3.1	15	0.5	15	0.5
267.00	7205	1345	18.7	50	0.7	5	0.1	380	5.3	30	0.4	310	4.3	35	0.5	60	0.8
268.00	6110	1140	18.7	25	0.4	25	0.4	180	2.9	50	0.8	305	5.0	15	0.2	70	1.1
269.00	6550	1330	20.3	35	0.5	25	0.4	210	3.2	70	1.1	325	5.0	75	1.1	70	1.1
270.01	5025	900	17.9	115	2.3	10	0.2	105	2.1	65	1.3	205	4.1	20	0.4	60	1.2
270.02	4290	595	13.9	30	0.7	10	0.2	115	2.7	45	1.0	140	3.3	15	0.3	25	0.6
271.00	7630	1245	16.3	100	1.3	15	0.2	150	2.0	130	1.7	285	3.7	30	0.4	45	0.6

TABLE 3-2 **MOTHER TONGUE POPULATIONS IN METROPOLITAN TORONTO BY CENSUS TRACT IN 1981**

CENSUS TRACT	TOTAL POPULATION	NON-ENGLISH/ NON-FRENCH		ITALIAN		PORTUGUESE		CHINESE		GREEK		EASTERN EUROPEAN		SPANISH		INDO-PAKISTANI	
		TOTAL	P.C.	TOTAL	P.C.	TOTAL	P.C.	TOTAL	P.C.	TOTAL	P.C.	TOTAL	P.C.	TOTAL	P.C.	TOTAL	P.C.
272.00	11300	2875	25.4	240	2.1	105	0.9	645	5.7	330	2.9	340	3.0	110	1.0	250	2.2
273.01	4430	675	15.2	80	1.8	25	0.6	105	2.4	40	0.9	145	3.3	20	0.5	15	0.3
273.02	4645	755	16.3	35	0.8	15	0.3	185	4.0	40	0.9	135	2.9	25	0.5	55	1.2
274.00	7860	895	11.4	65	0.8	15	0.2	80	1.0	20	0.3	295	3.8	15	0.2	45	0.6
275.00	4890	490	10.0	35	0.7	0	0.0	15	0.3	30	0.6	155	3.2	10	0.2	10	0.2
276.01	4625	1575	34.1	150	3.2	25	0.5	70	1.5	150	3.2	445	9.6	35	0.8	5	0.1
276.02	5050	[illegible]	33.0	140	2.8	25	0.5	85	1.7	80	1.6	545	10.8	40	0.8	15	0.3
277.00	3430	850	24.8	40	1.2	5	0.1	25	0.7	20	0.6	290	8.5	20	0.6	0	0.0
278.00	5495	2380	43.3	530	9.6	50	0.9	70	1.3	100	1.8	635	11.6	50	0.9	5	0.1
279.01	4535	2540	56.0	1825	40.2	65	1.4	45	1.0	60	1.3	255	5.6	25	0.6	5	0.1
279.02	6555	3210	49.0	1810	27.6	140	2.1	135	2.1	110	1.7	200	3.1	150	2.3	380	5.8
280.00	7505	3035	40.4	1635	21.8	70	0.9	55	0.7	110	1.5	295	3.9	325	4.3	135	1.8
281.00	7570	2140	28.3	1090	14.4	100	1.3	50	0.7	110	1.5	195	2.6	160	2.1	145	1.9
282.00	3860	1720	44.6	1235	32.0	25	0.6	10	0.3	45	1.2	240	6.2	10	0.3	10	0.3
283.01	4070	1710	42.0	1180	29.0	35	0.9	5	0.1	35	0.9	145	3.6	40	1.0	60	1.5
283.02	5065	2345	46.3	1930	38.1	10	0.2	5	0.1	25	0.5	165	3.3	40	0.8	20	0.4
284.00	6935	3445	49.7	2535	36.6	75	1.1	10	0.1	20	0.3	170	2.5	250	3.6	160	2.3
285.00	3780	2095	55.4	1715	45.4	20	0.5	15	0.4	30	0.8	85	2.2	30	0.8	55	1.5
286.00	3755	1625	43.3	1225	32.6	20	0.5	5	0.1	40	1.1	130	3.5	45	1.2	30	0.8
287.01	5300	1460	27.5	235	4.4	45	0.8	65	1.2	60	1.1	300	5.7	180	3.4	40	0.8
287.02	6210	2730	44.0	385	6.2	75	1.2	70	1.1	90	1.4	720	11.6	130	2.1	40	0.6
288.00	6785	2355	34.7	345	5.1	55	0.8	75	1.1	185	2.7	520	7.7	85	1.3	40	0.6
289.00	5080	2650	52.2	2065	40.6	25	0.5	15	0.3	100	2.0	130	2.6	55	1.1	45	0.9
290.00	3625	1560	43.0	945	26.1	25	0.7	5	0.1	25	0.7	275	7.6	75	2.1	45	1.2
291.00	9085	4230	46.6	3145	34.6	50	0.6	35	0.4	115	1.3	320	3.5	160	1.8	50	0.6
292.00	6250	2730	43.7	1425	22.8	25	0.4	45	0.7	65	1.0	185	3.0	415	6.6	200	3.2
293.00	3540	1505	42.5	1165	32.9	15	0.4	10	0.3	20	0.6	135	3.8	15	0.4	10	0.3
294.01	4735	2100	44.4	1275	26.9	20	0.4	25	0.5	40	0.8	205	4.3	200	4.2	40	0.8
294.02	5125	3130	61.1	2715	53.0	25	0.5	10	0.2	40	0.8	90	1.8	80	1.6	5	0.1
295.00	5910	2310	39.1	1555	26.3	85	1.4	20	0.3	30	0.5	135	2.3	155	2.6	85	1.4
296.00	620	20	3.2	0	0.0	0	0.0	0	0.0	0	0.0	0	0.0	0	0.0	0	0.0
297.01	5080	2470	48.6	495	9.7	25	0.5	10	0.2	40	0.8	630	12.4	75	1.5	30	0.6
297.02	4335	1960	45.2	695	16.0	45	1.0	35	0.8	80	1.8	395	9.1	45	1.0	20	0.5
298.00	3985	1190	29.9	110	2.8	0	0.0	25	0.6	10	0.3	330	8.3	20	0.5	5	0.1
299.00	6270	1295	20.7	110	1.8	20	0.3	100	1.6	65	1.0	420	6.7	30	0.5	30	0.5
300.00	3115	435	14.0	40	1.3	0	0.0	70	2.2	10	0.3	125	4.0	5	0.2	10	0.3
301.01	3195	555	17.4	35	1.1	15	0.5	90	2.8	55	1.7	110	3.4	20	0.6	35	1.1
301.02	7095	1975	27.8	85	1.2	45	0.6	270	3.8	160	2.3	255	3.6	70	1.0	360	5.1
302.01	7435	2890	38.9	800	10.8	85	1.1	550	7.4	535	7.2	260	3.5	30	0.4	145	2.0
302.02	8485	3600	42.4	1135	13.4	110	1.3	690	8.1	630	7.4	210	2.5	35	0.4	170	2.0

TABLE 2-2

MOTHER TONGUE POPULATIONS IN METROPOLITAN TORONTO BY CENSUS TRACT IN 1981

CENSUS TRACT	TOTAL POPULATION	NON-ENGLISH/ NON-FRENCH		ITALIAN		PORTUGUESE		CHINESE		GREEK		EASTERN EUROPEAN		SPANISH		INDO-PAKISTANI	
		TOTAL	P.C.	TOTAL	P.C.	TOTAL	P.C.	TOTAL	P.C.	TOTAL	P.C.	TOTAL	P.C.	TOTAL	P.C.	TOTAL	P.C.
303.00	5155	1215	23.6	65	1.3	25	0.5	200	3.9	80	1.6	185	3.6	30	0.6	130	2.5
304.01	4355	1005	23.1	25	0.6	10	0.2	180	4.1	35	0.8	130	3.0	65	1.5	215	4.9
304.02	4425	930	21.0	60	1.4	30	0.7	180	4.1	45	1.0	250	5.6	20	0.5	15	0.3
304.03	3620	695	19.2	25	0.7	10	0.3	140	3.9	25	0.7	120	3.3	15	0.4	95	2.6
304.04	2990	735	24.6	15	0.5	15	0.5	180	6.0	20	0.7	110	3.7	10	0.3	100	3.3
304.05	3355	945	28.2	85	2.5	5	0.1	210	6.3	140	4.2	135	4.0	10	0.3	45	1.3
304.06	6090	1975	32.4	85	1.4	75	1.2	460	7.6	140	2.3	305	5.0	75	1.2	215	3.5
305.00	9100	1825	20.1	115	1.3	5	0.1	435	4.8	65	0.7	480	5.3	30	0.3	45	0.5
306.00	7565	1595	21.1	220	2.9	10	0.1	225	3.0	65	0.9	380	5.0	25	0.3	65	0.9
307.00	6385	1185	18.6	150	2.3	10	0.2	170	2.7	60	0.9	275	4.3	30	0.5	15	0.2
308.01	4835	1085	22.4	170	3.5	20	0.4	90	1.9	95	2.0	265	5.5	10	0.2	5	0.1
308.02	4470	1320	29.5	395	8.8	20	0.4	55	1.2	40	0.9	360	8.1	5	0.1	25	0.6
309.00	5200	2260	43.5	40	0.8	15	0.3	85	1.6	25	0.5	885	17.0	80	1.5	75	1.4
310.00	8740	3220	36.8	525	6.0	50	0.6	30	0.3	170	1.9	845	9.7	80	0.9	60	0.7
311.01	7855	2270	28.9	780	9.9	40	0.5	150	1.9	110	1.4	415	5.3	130	1.7	140	1.8
311.02	6235	2570	41.2	1720	27.6	40	0.6	35	0.6	40	0.6	180	2.9	125	2.0	55	0.9
311.03	3190	1615	50.6	1340	42.0	10	0.3	10	0.3	15	0.5	120	3.8	5	0.2	5	0.2
311.04	5670	2160	38.1	1475	26.0	20	0.4	45	0.8	35	0.6	110	1.9	135	2.4	110	1.9
312.01	6520	3290	50.5	2755	42.3	35	0.5	10	0.2	60	0.9	140	2.1	70	1.1	45	0.7
312.02	8050	2995	37.2	1410	17.5	60	0.7	75	0.9	65	0.8	195	2.4	400	5.0	250	3.1
312.03	6675	3305	49.5	2545	38.1	55	0.8	25	0.4	60	0.9	130	1.9	185	2.8	90	1.3
312.04	6550	2990	45.6	1890	28.9	30	0.5	55	0.8	20	0.3	80	1.2	315	4.8	420	6.4
313.00	6055	2510	41.5	1835	30.3	25	0.4	10	0.2	35	0.6	195	3.2	80	1.3	35	0.6
314.00	8950	4615	51.6	2425	27.1	85	0.9	20	0.2	95	1.1	230	2.6	650	7.3	315	3.5
315.01	4105	2530	61.6	2325	56.6	25	0.6	10	0.2	30	0.7	35	0.9	5	0.1	5	0.1
315.02	9085	5150	56.7	4345	47.8	70	0.8	30	0.3	95	1.0	100	1.1	175	1.9	65	0.7
316.01	9755	3865	39.6	2665	27.3	70	0.7	35	0.4	45	0.5	260	2.7	235	2.4	145	1.5
316.02	12070	3665	30.4	1375	11.4	90	0.7	105	0.9	85	0.7	380	3.1	590	4.9	385	3.2
317.01	6490	2755	42.4	100	1.5	30	0.5	80	1.2	35	0.5	1115	17.2	190	2.9	35	0.5
317.02	8820	3325	37.7	95	1.1	20	0.2	35	0.4	15	0.2	1485	16.8	160	1.8	65	0.7
318.00	5785	1660	28.7	405	7.0	10	0.2	95	1.6	60	1.0	435	7.5	20	0.3	25	0.4
319.00	4265	1320	30.9	510	12.0	15	0.4	75	1.8	55	1.3	270	6.3	10	0.2	15	0.4
320.01	4525	1780	39.3	105	2.3	15	0.3	20	0.4	55	1.2	765	16.9	45	1.0	15	0.3
320.02	5690	1830	32.2	300	5.3	35	0.6	120	2.1	45	0.8	625	11.0	90	1.6	45	0.8
321.00	8085	2250	27.8	710	8.8	35	0.4	200	2.5	105	1.3	480	5.9	20	0.2	45	0.6
322.00	3820	925	24.2	190	5.0	5	0.1	125	3.3	45	1.2	230	6.0	5	0.1	10	0.3
323.01	3545	540	15.2	30	0.8	0	0.0	80	2.3	40	1.1	140	3.9	20	0.6	20	0.6
323.02	5925	1125	19.0	130	2.2	10	0.2	175	3.0	60	1.0	255	4.3	40	0.7	35	0.6
324.01	4220	1210	28.7	245	5.8	30	0.7	170	4.0	125	3.0	185	4.4	30	0.7	65	1.5
324.02	7100	1455	20.5	75	1.1	35	0.5	410	5.8	90	1.3	250	3.5	30	0.4	115	1.6

TABLE 3-2 MOTHER TONGUE POPULATIONS IN METROPOLITAN TORONTO BY CENSUS TRACT IN 1981

CENSUS TRACT	TOTAL POPULATION	NON-ENGLISH/ NON-FRENCH		ITALIAN		PORTUGUESE		CHINESE		GREEK		EASTERN EUROPEAN		SPANISH		INDO-PAKISTANI	
		TOTAL	P.C.	TOTAL	P.C.	TOTAL	P.C.	TOTAL	P.C.	TOTAL	P.C.	TOTAL	P.C.	TOTAL	P.C.	TOTAL	P.C.
324.03	5150	2095	40.7	450	8.7	55	1.1	420	8.2	430	8.3	220	4.3	15	0.3	110	2.1
324.04	7740	1730	22.4	70	0.9	20	0.3	405	5.2	70	0.9	265	3.4	70	0.9	155	2.0
330.00	5145	735	14.3	30	0.6	5	0.1	60	1.2	50	1.0	160	3.1	5	0.1	25	0.5
331.01	5030	585	11.6	65	1.3	0	0.0	45	0.9	15	0.3	145	2.9	10	0.2	20	0.4
331.02	6705	1070	16.0	160	2.4	50	0.7	55	0.8	75	1.1	170	2.5	25	0.4	85	1.3
332.00	6455	1255	19.4	220	3.4	25	0.4	65	1.0	135	2.1	195	3.0	35	0.5	105	1.6
333.00	4475	540	12.1	75	1.7	30	0.7	25	0.6	35	0.8	125	2.8	5	0.1	30	0.7
334.00	3600	520	14.4	60	1.7	15	0.4	25	0.7	10	0.3	140	3.9	10	0.3	5	0.1
335.00	6130	995	16.2	180	2.9	85	1.4	35	0.6	155	2.5	170	2.8	25	0.4	20	0.3
336.00	6305	1375	21.8	405	6.4	80	1.3	165	2.6	185	2.9	175	2.8	5	0.1	25	0.4
337.00	3080	410	13.3	50	1.6	15	0.5	40	1.3	15	0.5	105	3.4	45	1.5	10	0.3
338.00	5890	690	11.7	50	0.8	30	0.5	80	1.4	35	0.6	180	3.1	10	0.2	5	0.1
339.00	6015	715	11.9	85	1.4	40	0.7	35	0.6	45	0.7	265	4.4	20	0.3	5	0.1
340.00	5145	1025	19.9	320	6.2	35	0.7	105	2.0	100	1.9	145	2.8	10	0.2	65	1.3
341.01	7315	1475	20.2	240	3.3	40	0.5	220	3.0	210	2.9	200	2.7	30	0.4	140	1.9
341.02	3395	840	24.7	265	7.8	30	0.9	180	5.3	115	3.4	80	2.4	5	0.1	15	0.4
342.00	3750	1050	28.0	150	4.0	75	2.0	135	3.6	155	4.1	190	5.1	25	0.7	35	0.9
343.00	4240	1480	34.9	655	15.4	30	0.7	140	3.3	210	5.0	135	3.2	5	0.1	40	0.9
344.00	5760	1410	24.5	395	6.9	35	0.6	100	1.7	270	4.7	160	2.8	15	0.3	20	0.3
345.00	3535	1335	37.8	495	14.0	50	1.4	115	3.3	180	5.1	150	4.2	5	0.1	20	0.6
346.01	4570	850	18.6	135	3.0	20	0.4	100	2.2	130	2.8	115	2.5	10	0.2	85	1.9
346.02	5090	800	15.7	45	0.9	25	0.5	120	2.4	120	2.4	90	1.8	20	0.4	70	1.4
347.00	1045	215	20.6	30	2.9	5	0.5	20	1.9	35	3.3	35	3.3	0	0.0	5	0.5
348.00	4615	800	17.3	200	4.3	10	0.2	75	1.6	110	2.4	175	3.8	10	0.2	15	0.3
349.00	5055	895	17.7	100	2.0	30	0.6	100	2.0	135	2.7	100	2.0	30	0.6	80	1.6
350.00	4855	1320	27.2	325	6.7	15	0.3	150	3.1	220	4.5	220	4.5	10	0.2	35	0.7
351.00	7640	1640	21.5	385	5.0	55	0.7	130	1.7	280	3.7	260	3.4	20	0.3	90	1.2
352.00	4120	955	23.2	160	3.9	20	0.5	85	2.1	185	4.5	140	3.4	20	0.5	35	0.8
353.01	5640	1305	23.1	285	5.1	20	0.4	80	1.4	240	4.3	195	3.5	25	0.4	70	1.2
353.02	5205	1440	27.7	190	3.7	140	2.7	80	1.5	270	5.2	155	3.0	55	1.1	75	1.4
354.00	5125	1085	21.2	200	3.9	60	1.2	65	1.3	155	3.0	200	3.9	10	0.2	20	0.4
355.01	7380	1270	17.2	115	1.6	35	0.5	60	0.8	205	2.8	165	2.2	25	0.3	115	1.6
355.02	5040	1250	24.8	310	6.2	55	1.1	120	2.4	155	3.1	125	2.5	30	0.6	65	1.3
356.00	4850	805	16.6	150	3.1	15	0.3	75	1.5	85	1.8	160	3.3	5	0.1	10	0.2
357.01	5185	1270	24.5	55	1.1	20	0.4	25	0.5	325	6.3	150	2.9	60	1.2	230	4.4
357.02	5065	745	14.7	95	1.9	15	0.3	30	0.6	85	1.7	125	2.5	15	0.3	50	1.0
358.01	3280	585	17.8	180	5.5	25	0.8	20	0.6	70	2.1	70	2.1	5	0.2	5	0.2
358.02	4280	675	15.8	105	2.5	25	0.6	40	0.9	50	1.2	115	2.7	30	0.7	30	0.7
358.03	4645	765	16.5	140	3.0	20	0.4	40	0.9	65	1.4	165	3.6	25	0.5	45	1.0
359.00	6800	1190	17.5	115	1.7	40	0.6	45	0.7	150	2.2	350	5.1	30	0.4	55	0.8

TABLE 3-2 MOTHER TONGUE POPULATIONS IN METROPOLITAN TORONTO BY CENSUS TRACT IN 1981

CENSUS TRACT	TOTAL POPULATION	NON-ENGLISH/ NON-FRENCH TOTAL	NON-ENGLISH/ NON-FRENCH P.C.	ITALIAN TOTAL	ITALIAN P.C.	PORTUGUESE TOTAL	PORTUGUESE P.C.	CHINESE TOTAL	CHINESE P.C.	GREEK TOTAL	GREEK P.C.	EASTERN EUROPEAN TOTAL	EASTERN EUROPEAN P.C.	SPANISH TOTAL	SPANISH P.C.	INDO-PAKISTANI TOTAL	INDO-PAKISTANI P.C.
360.00	5090	610	12.0	75	1.5	5	0.1	20	0.4	60	1.2	140	2.8	10	0.2	20	0.4
361.00	9365	1285	13.7	205	2.2	15	0.2	120	1.3	70	0.7	225	2.4	15	0.2	60	0.6
362.00	9120	1460	16.0	205	2.2	30	0.3	175	1.9	65	0.7	265	2.9	30	0.3	75	0.8
363.01	5900	785	13.3	65	1.1	45	0.8	35	0.6	25	0.4	110	1.9	45	0.8	75	1.3
363.02	3730	535	14.3	130	3.5	5	0.1	20	0.5	30	0.8	80	2.1	15	0.4	30	0.8
363.03	4680	775	16.6	75	1.6	15	0.3	25	0.5	50	1.1	130	2.8	55	1.2	125	2.7
364.01	5860	920	15.7	85	1.5	5	0.1	95	1.6	95	1.6	170	2.9	20	0.3	70	1.2
364.02	3100	425	13.7	30	1.0	10	0.3	15	0.5	45	1.5	110	3.5	15	0.5	10	0.3
365.00	6240	1105	17.7	210	3.4	25	0.4	45	0.7	155	2.5	200	3.2	15	0.2	40	0.6
366.00	5990	915	15.3	95	1.6	45	0.8	50	0.8	160	2.7	150	2.5	10	0.2	30	0.5
367.01	4215	750	17.8	95	2.3	30	0.7	20	0.5	90	2.1	60	1.4	15	0.4	125	3.0
367.02	4145	855	20.6	155	3.7	35	0.8	55	1.3	175	4.2	140	3.4	5	0.1	25	0.6
368.00	4640	865	18.6	160	3.4	40	0.9	45	1.0	180	3.9	125	2.7	0	0.0	25	0.5
369.00	7375	1645	22.3	190	2.6	65	0.9	75	1.0	345	4.7	185	2.5	45	0.6	150	2.0
370.01	5935	1505	25.4	70	1.2	50	0.8	225	3.8	85	1.4	125	2.1	35	0.6	385	6.5
370.02	3275	760	23.2	135	4.1	25	0.8	55	1.7	185	5.6	90	2.7	10	0.3	25	0.8
370.03	4140	830	20.0	140	3.4	30	0.7	100	2.4	225	5.4	130	3.1	5	0.1	15	0.4
371.00	7165	1860	25.9	540	7.5	45	0.6	180	2.5	315	4.4	260	3.6	15	0.2	45	0.6
372.00	4280	1025	23.9	220	5.1	60	1.4	80	1.9	220	5.1	140	3.3	0	0.0	25	0.6
373.00	4935	985	20.0	160	3.2	55	1.1	100	2.0	190	3.9	155	3.1	15	0.3	50	1.0
374.01	4280	1010	23.6	70	1.6	40	0.9	165	3.9	140	3.3	135	3.2	10	0.2	100	2.3
374.02	3645	1065	29.2	310	8.5	30	0.8	190	5.2	125	3.4	70	1.9	10	0.3	85	2.3
374.03	3920	780	19.9	135	3.4	20	0.5	90	2.3	105	2.7	135	3.4	5	0.1	40	1.0
375.01	6270	2415	38.5	975	15.6	55	0.9	175	2.8	330	5.3	230	3.7	20	0.3	70	1.1
375.02	2045	170	8.3	25	1.2	0	0.0	30	1.5	20	1.0	25	1.2	5	0.2	0	0.0
375.03	5105	980	19.2	125	2.4	25	0.5	240	4.7	100	2.0	110	2.2	20	0.4	65	1.3
375.04	5295	960	18.1	90	1.7	35	0.7	235	4.4	70	1.3	105	2.0	20	0.4	80	1.5
375.05	6475	900	13.9	75	1.2	20	0.3	230	3.6	60	0.9	110	1.7	15	0.2	75	1.2
376.01	9340	1775	19.0	245	2.6	35	0.4	415	4.4	145	1.6	165	1.8	30	0.3	125	1.3
376.02	14350	4285	29.9	600	4.2	95	0.7	1365	9.5	430	3.0	255	1.8	75	0.5	370	2.6
376.03	13545	3420	25.2	670	4.9	45	0.3	805	5.9	390	2.9	280	2.1	70	0.5	260	1.9
377.01	5185	1505	29.0	450	8.7	15	0.3	270	5.2	120	2.3	130	2.5	10	0.2	90	1.7
377.02	4115	780	19.0	200	4.9	40	1.0	100	2.4	85	2.1	95	2.3	5	0.1	30	0.7
377.03	11220	2655	23.7	255	2.3	80	0.7	985	8.8	140	1.2	235	2.1	40	0.4	190	1.7
378.01	20580	4285	20.8	375	1.8	70	0.3	1355	6.6	210	1.0	270	1.3	80	0.4	575	2.8
378.02	6150	1760	28.6	495	8.0	45	0.7	265	4.3	150	2.4	140	2.3	25	0.4	170	2.8
378.03	17230	3445	20.0	370	2.1	65	0.4	605	3.5	105	0.6	220	1.3	105	0.6	965	5.6
802.00	3920	425	10.8	30	0.8	0	0.0	15	0.4	25	0.6	90	2.3	5	0.1	5	0.1

MAP 3-1 PERCENTAGE OF POPULATION WITH NON-ENGLISH/FRENCH MOTHER TONGUE, 1981

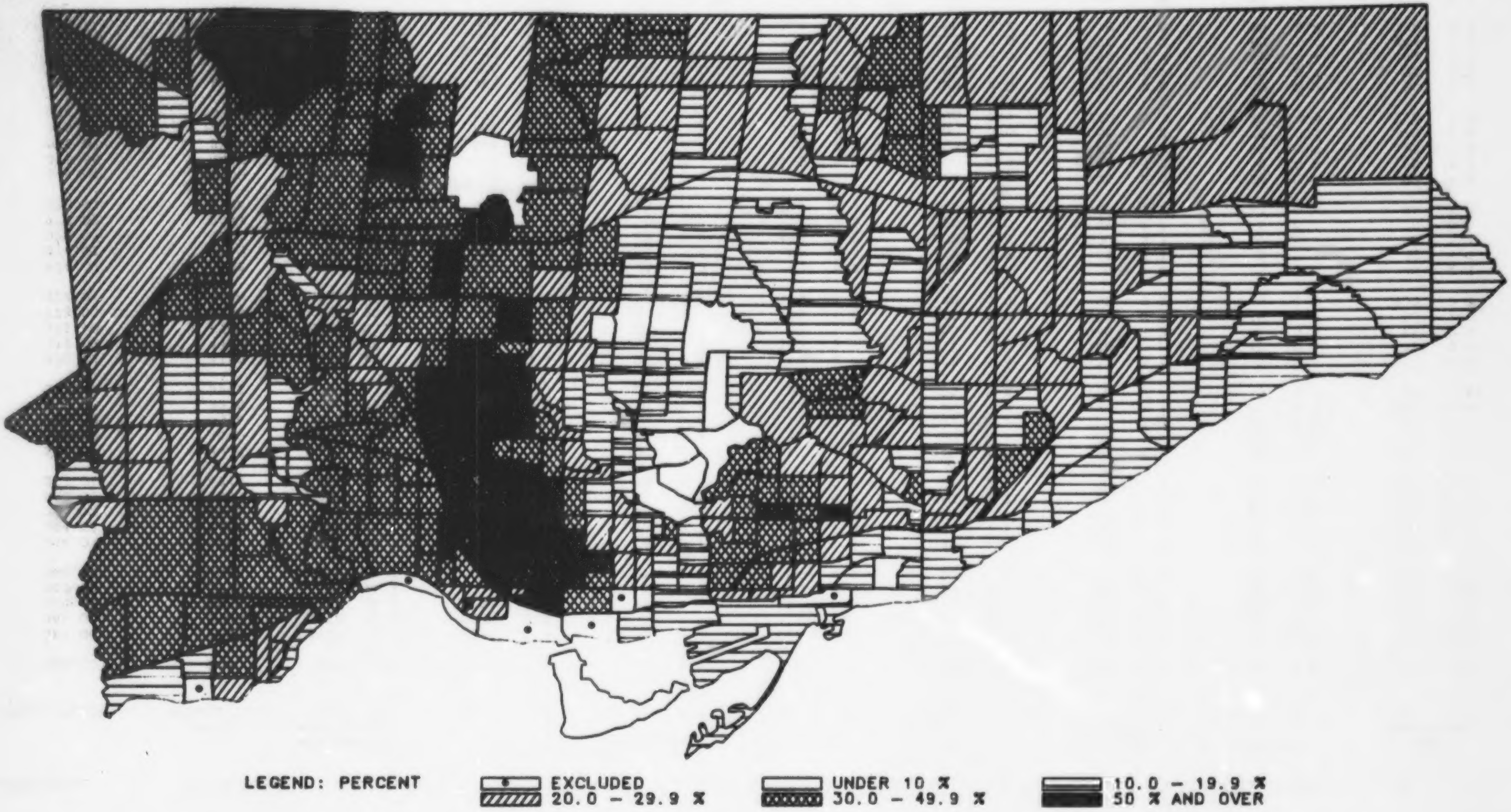

MAP 3-2 PERCENTAGE OF POPULATION WITH ITALIAN MOTHER TONGUE, 1981

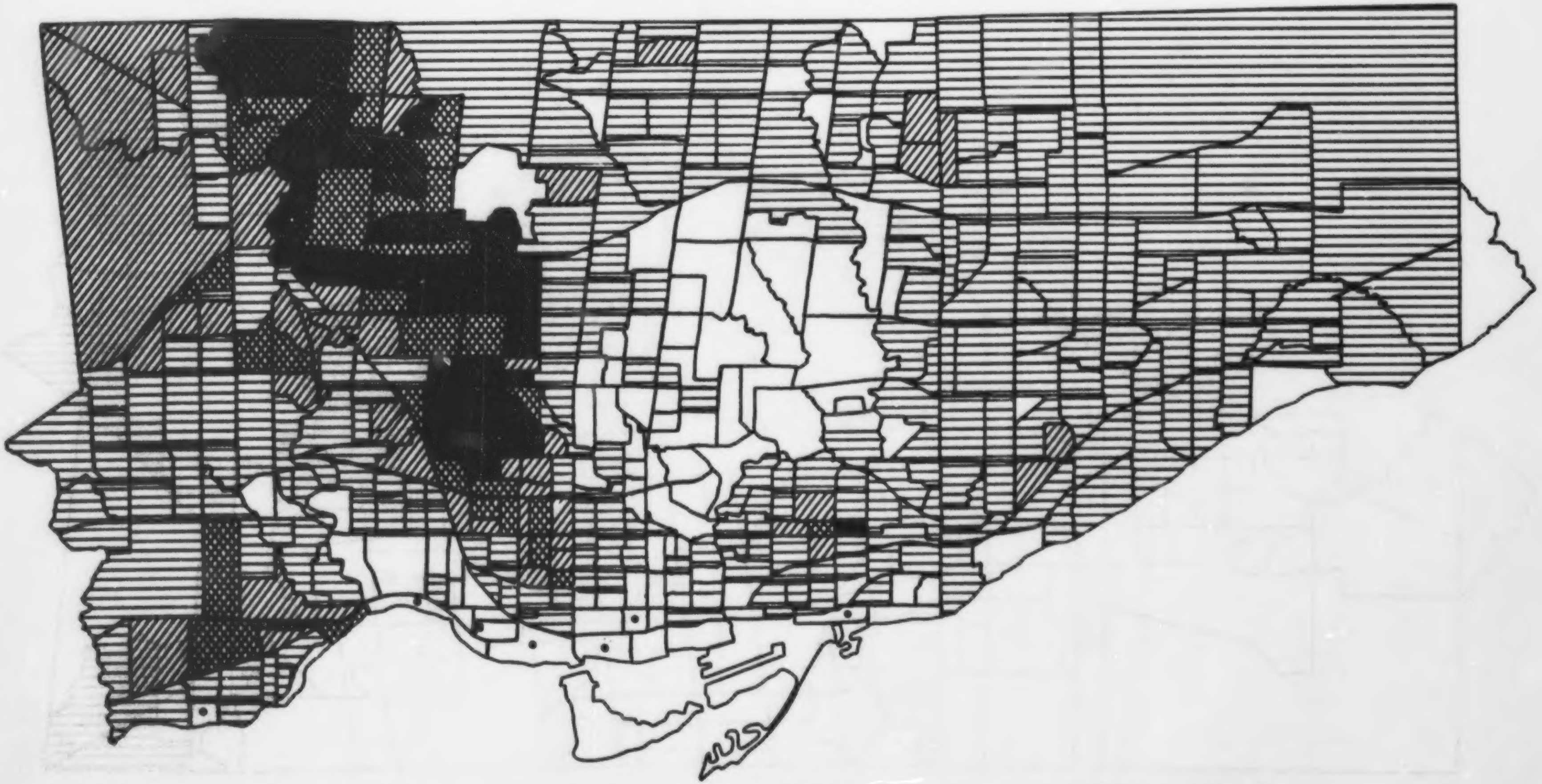

LEGEND: PERCENT

- EXCLUDED
- UNDER 1 %
- 1.0 - 9.9 %
- 10.0 - 19.9 %
- 20.0 - 29.9 %
- 30 % AND OVER

MAP 3-3 PERCENTAGE OF POPULATION WITH PORTUGUESE MOTHER TONGUE, 1981

MAP 3-4 PERCENTAGE OF POPULATION WITH CHINESE MOTHER TONGUE, 1981

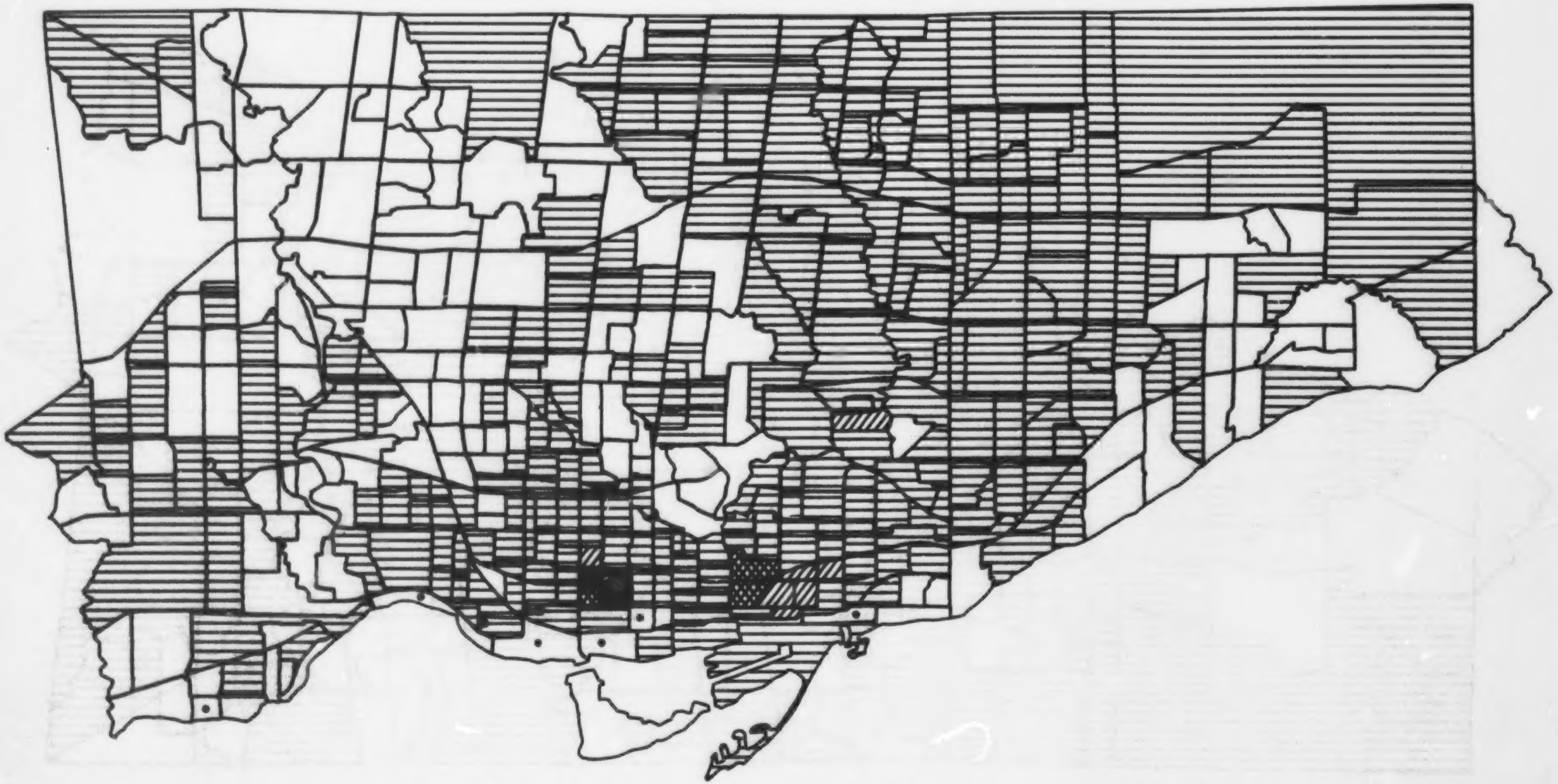

LEGEND: PERCENT

- EXCLUDED
- 10.0 - 19.9 %
- UNDER 1 %
- 20.0 - 29.9 %
- 1.0 - 9.9 %
- 30 % AND OVER

MAP 3-5 PERCENTAGE OF POPULATION WITH GREEK MOTHER TONGUE, 1981

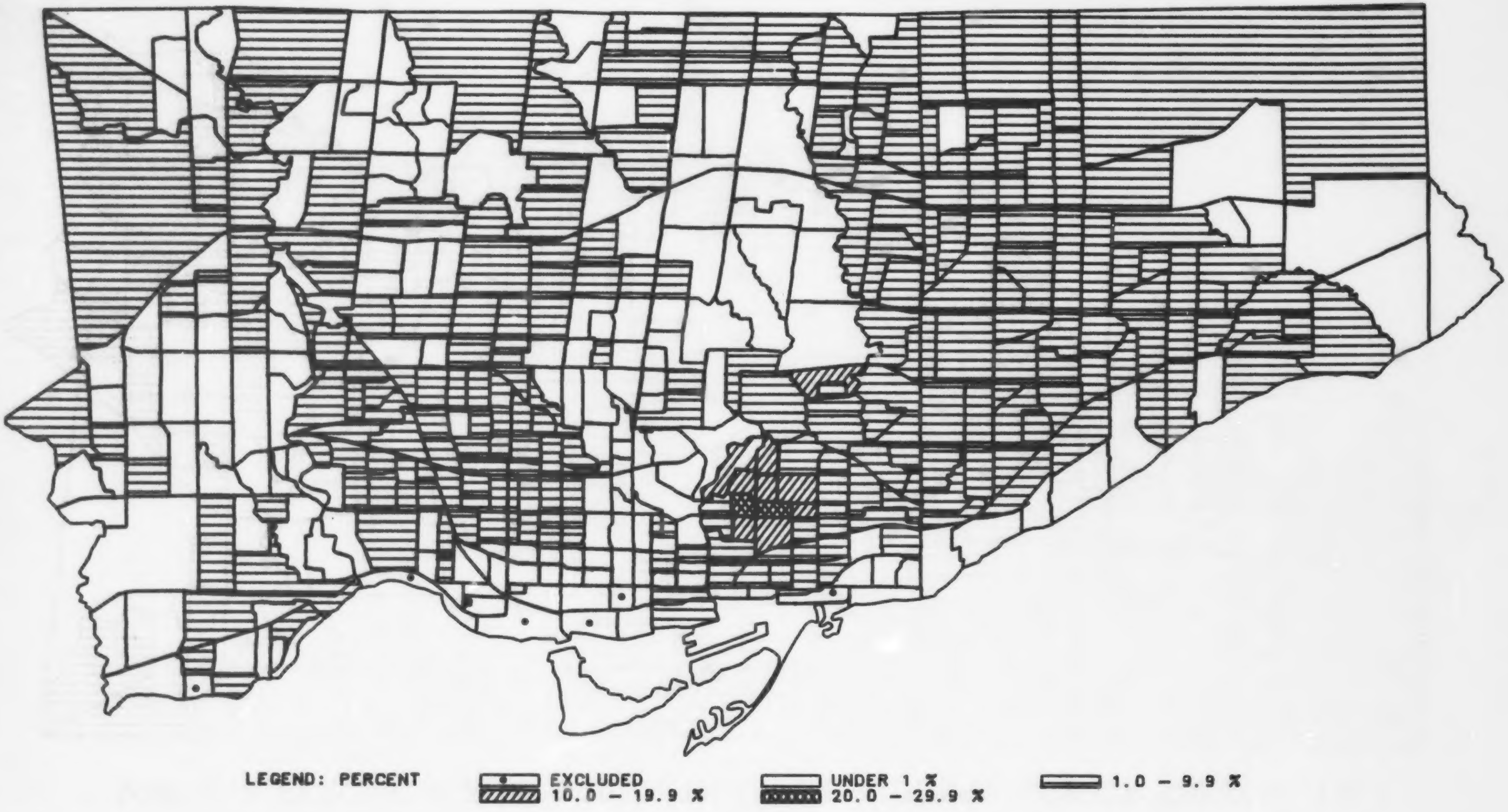

MAP 3-6 PERCENTAGE OF POPULATION WITH EASTERN EUROPEAN MOTHER TONGUE,1981

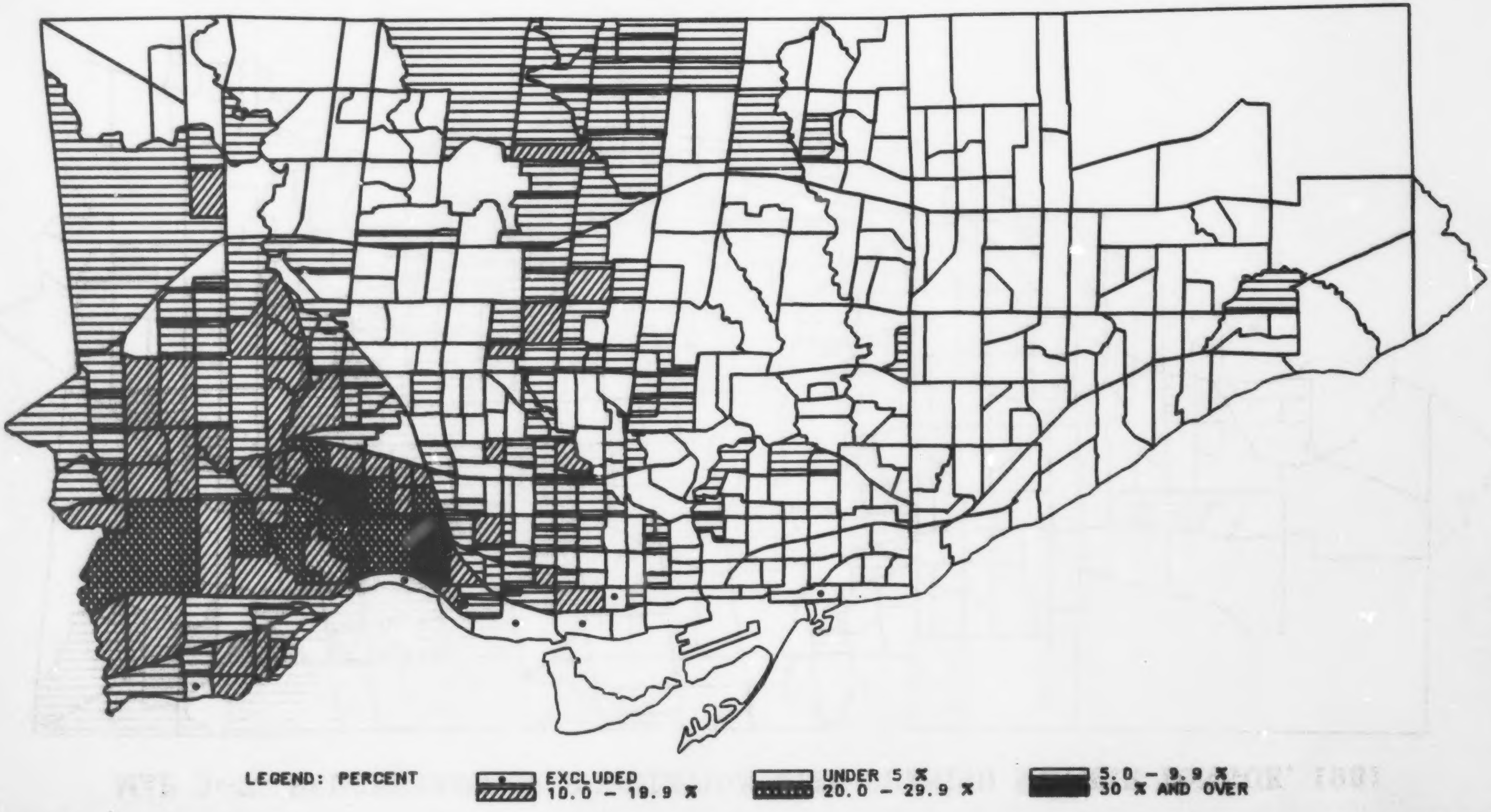

MAP 3-7 PERCENTAGE OF POPULATION WITH SPANISH MOTHER TONGUE, 1981

The trend towards lower average household size in Metropolitan Toronto continued unabated through 1981. Table 4-1 shows that the 95,000 one-person households recorded in 1971 increased to about 146,000 in 1976 and to 196,000 in 1981. At the same time, the number of households with 5 or more persons declined from 139,000 in 1971 to 102,000 in 1981. As recently as 1961 almost half (47 per cent) of Metropolitan Toronto's population lived in households with 5 or more persons. By 1981 this figure had dropped to only 27.3 per cent of the total population.

Many factors contribute to the decline in average household size, a phenomena which is common to most of North America. The departure of post-war baby boom children from their parent's households is a major factor. Further impetus came from the overall shift in emphasis among women from child rearing and homemaking towards careers and greater labour force participation, the increasing number of divorces and separations, the decline in multi-family households, and the increasing number of independent elderly couples and elderly widows. All of the above factors were strengthened by growing real incomes that have made it possible for more persons to afford separate households.

Over the five years from 1976 to 1981 the number of households headed by someone aged 65 or over increased by over 16 per cent to 131,330. Many of these households (58,900) contained only one person. The numbers of elderly one-person households increased by over 27 per cent from 1976 to 1981 and by over 83 per cent from 1971 to 1981. In 1981 over 80 per cent of the persons in these elderly one-person households (47,425) were women. These increases suggest the need for more services for unmarried, elderly persons, such as meals on wheels and visiting homemakers, which help them to remain in their homes as long as possible.

Table 4-1 shows that the number of households with two or more families declined by only 5 per cent from 1976 to 1981 after a rapid decline of 55 per cent over the 15 years from 1961 to 1976. In 1961 over 86,000 families were sharing their household with another family (20.7 per cent of all families). By 1981, only 34,700 families in Metropolitan Toronto (6.3 per cent of all families) were doubled up.

Given the above trends, it is not surprising that population growth in Metropolitan Toronto has failed to keep up with the growing supply of households. From 1961 to 1971 the number of households increased by 46 per cent, but the population increased by only 29 per cent. From 1971 to 1976 the number of households increased by 13 per cent, while the population grew by only 1.6 per cent. During the past five years (1976 - 1981) the number of households increased by 8.9 per cent, but the rate of population growth dropped to just .6 per cent.

Over the past twenty years, the average household size in Metropolitan Toronto has dropped from 3.66 in 1961 to 3.25 in 1971 and to 2.71 in 1981. Recent projections by the Metropolitan Toronto Planning Department show that by 1986 average household size will decline further to 2.44.*

---

*Metropolitan Toronto Planning Department Projections (1984), page 46.

The rapid growth in the number of rented dwellings from 1961 to 1971, which saw rented dwellings increase at a rate 8 times greater than owned dwellings, has not continued since 1971. Since 1971 the number of rented dwellings and owned dwellings have each increased by about 23 per cent, and in 1981 rented dwellings have continued to account for 49 per cent of all Metropolitan Toronto dwellings, the same as in 1971.

Users of the structural type data in Table 4-1 should be cautioned that some of the 1981 data are unreliable for comparison with other years. The 1981 Census was the first in which structural type was determined by the respondant. The most frequent response bias resulted in an underreporting of low-rise apartments (under 5 storeys) and an overreporting of row houses and double (semi-detached) houses. A second, less frequent error resulted in an underreporting of duplexes and an overreporting of single-detached houses. The number of apartments with 5 or more storeys, first reported in 1981, was considered to be most accurate.

The Census data for 1981 show that one-third of all dwellings in Metropolitan Toronto were in high-rise apartment buildings (with 5 or more storeys). Another third of all dwellings were in single (detached) houses in 1981. The remaining one-third of dwellings, in which most of the census error is reported, consists of low-rise apartments (under 5 storeys), double (semi-detached) houses, row houses, duplexes and residences attached to non-residential buildings, in descending order of importance.

Between 1976 and 1981 census figures indicated that the number of semi-detached houses increased by 14,400 to 91,960 (after declining by over 5,000 in the previous five years), and that the number of row houses increased by 9,900 to 42,000 (after little or no change in the previous five years). Most of the increases reported for semi-detached (up to 19 per cent) and row houses (up to 31 per cent) are probably due to respondant errors and should have appeared as low-rise apartments. Likewise, the 23 per cent (3,900) decline in the number of duplexes and the 138 per cent (2,400) increase in residences attached to non-residential buildings, which were reported by the census from 1976 to 1981, are also subject to doubt.

Metro Toronto assessment data for December 1981 report that there were 795,067 private occupied dwellings, about 18,700 more than the census. Most of the difference occurs because the assessment (unlike the census) counts most flats which open into another dwelling as separate dwellings. With this difference in mind, however, it is likely that assessment data are much more accurate than census data. According to assessment data, there were 256,700 single detached houses in Metropolitan Toronto, compared to 273,000 in the census. There were 100,600 single attached houses (including semi-detached and row houses), compared to 134,000 in the census. The assessment also indicated that there were 409,900 dwellings in apartments of all sizes and duplexes, compared to 365,200 in the census. In addition, a substantial but unknown portion of the 27,700 dwellings listed in the "other" category by the assessment should probably be added to the apartment total, since many if not most of these dwellings are probably apartments located just above small stores and are classified as apartments by the census. Included in the assessment data for apartments were 59,550 concominium apartments in Metropolitan Toronto in 1981, of which

44,050 were occupied by the owner.

Table 4-2 shows that over 25 per cent of all households in Metropolitan Toronto in 1981 housed only one person. The highest proportions of one-person households occurred in the City of Toronto (37.5 per cent), in East York (29.8 per cent) and in York (27.3 per cent). In Etobicoke, North York and Scarborough, between 16 and 19 per cent of households contained one person. In Central Metro, which includes the three inner municipalities plus the older neighbourhoods in North York, Etobicoke and Scarborough, one person households are more than twice as common (33.2 per cent) than in the newer Suburban Metro (16.2 per cent).

Map 4-1 shows that the highest concentration of one-person households (over 40 per cent) occur in the City of Toronto between Bathurst Street to the west and Parliament Street and Mt. Pleasant on the east from Lake Ontario to just north of Eglinton Avenue. A second area of high concentration exists east of the C.N. tracks in the City of Toronto, while many areas across Metropolitan Toronto exhibit significant but lower concentrations of one-person households.

Tenant occupied dwellings (or households) are much less concentrated in the City of Toronto than are one-person households. While the highest concentration of rented households occur in the City of Toronto (59 per cent), East York, York and North York are all near the Metro average of about 50 per cent. Even in Etobicoke and Scarborough, about 40 per cent of all dwellings are rented. Outside Metropolitan Toronto the proportion of renter households in the remainder of the CMA drops to about 27 per cent.

Map 4-2 shows that the highest concentrations of renting households (over 75 per cent) are most common in the core area of the City of Toronto between Bathurst Street and Parliament Street and north along Yonge Street in the City of Toronto. However, concentrations of at least 60 per cent rental tenure occur in areas west of Victoria Park Avenue in North York and in East York, in western North York, in western York and in scattered areas of Etobicoke.

Map 4-3 and the accompanying data in Table 4-2 give us the first clear view of the location of high-rise apartments in Metropolitan Toronto. Before 1981 the census did not distinguish between low-rise and high-rise apartments (or households), the latter of which have five or more storeys. On average the distribution of high-rise apartments across Metropolitan Toronto's municipalities is fairly uniform. Only East York, where 40.3 per cent of households were in high-rises, and North York (36.6 per cent) were above the Metro Toronto average of 33.5 per cent. The lowest proportion of high-rise households of 29.3 per cent in York was not far below the Metro Toronto average. In the newer areas of Metropolitan Toronto built since 1951 (Suburban Metro) the proportion of high-rise households is greater (36.3 per cent) than in the older neighbourhoods (Central Metro), where 31.1 per cent of households were in high-rises.

Despite the underreporting of low-rise apartments in 1981, it it clear that low-rise apartments are mostly highly concentrated in the Cities of Toronto and York (over 16 per cent). Elsewhere low-rise apartments account for over 10 per cent of all households, except in Scarborough, where only 4 per cent of households lived in low-rise apartments.

At the census tract level, high concentrations of high-rise apartments were located in scattered areas across Metropolitan Toronto. In 90 census tracts, the proportion of households in high-rises was over 50 per cent. One major concentration occurred between Spadina Avenue and Parliament Street from Lake Ontario to just north of Bloor Street in the City of Toronto. Several other larger concentrations of high-rise apartments occurred in North York just south of Steeles Avenue between Yonge Street and Highway 400, both north and south of Highway 401 between Victoria Park Avenue and the East Don River, in southeastern North York and central East York south of Eglinton Avenue, in the western half of York, in several areas in central Etobicoke between Highway 401 and Bloor Street, and in many areas in south-central Scarborough.

Table 4-2 shows that an above average proportion of households with five or more persons occurs in both Scarborough (15.8 per cent) and North York (14.9 per cent), while only East York is far below average (7.9 per cent). Larger households are most common outside Metropolitan Toronto where 18.1 per cent had five or more persons compared to an average of 13.1 per cent in Metropolitan Toronto.

Table 4-1 suggests an alternate way of measuring the distribution of larger households: the proportion of the total population in households which lives in households with five or more persons. Table 4-1 shows that 27.3 per cent of the population in Metropolitan Toronto lived in households with five or more persons in 1981, a percentage which has steadily declined since 1961. It is worth noting that the proportion of the population in households with five or more persons is slightly above average in the City of Toronto (27.9 per cent) as well as in Scarborough (29.0 per cent) and North York (28.6 per cent). If the population in households with six or more persons is considered, the City of Toronto ranks first in Metropolitan Toronto with 15.4 per cent, well ahead of North York (12.2 per cent) and Scarborough (12.1 per cent). The City of Toronto also ranks first in Metropolitan Toronto in the proportion of families with children which have 3 or more children.

Map 4-4 shows that the highest concentration of large households with five or more persons occurred in several fairly distinct areas. Large households accounted for over 20 per cent of the total between the C.N. tracks and Spadina Avenue in the City of Toronto and north through York. Other major concentrations occurred in Etobicoke north of Richview Side Drive, in the northwestern and northeastern corners of North York and south of Highway 401 to the West Don River between Bayview Avenue and Leslie Street, in most of scarborough north of Highway 401 and in several areas south of Highway 401 and east of McCowans Road, and in the City of Toronto east of the Don River to Greenwood Avenue.

Table 4-2 shows the distribution of one-person households for persons aged 55 and over, for persons 75 years and over and for women aged 55 and over. While persons aged 55 and over account for about 21 per cent of the population of Metropolitan Toronto, they account for over 43 per cent of the population in one-person households. In 1981 there were over 85,000 one-person households in Metropolitan Toronto where the occupant was aged 55 and over, 11 per cent of the total number of households. The highest proportion of these households occurred in the three inner municipalities of East York (14.2 per cent

of households), the City of Toronto (13.9 per cent) and York (12.7 per cent). The proportion of households with one person aged 55 and over was below 10 per cent in each of the three outer Metropolitan Toronto municipalities and was only 5 per cent in the areas outside Metropolitan Toronto.

Of the 85,000 households in Metropolitan Toronto with only one person aged 55 and over, 65,000 (75 per cent) housed a woman. Many women in this group have very modest or inadequate incomes in addition to the problem of loneliness. Most of these women are widows who may have little or no employment income or survivor's benefits. If they are aged 65 or over many survive almost entirely on income-tested retirement benefits and Old Age Security payments. If they are below age 65 they often receive welfare payments.

In 1981 there were almost 27,000 persons aged 75 and over who lived alone in Metropolitan Toronto. This represented about 31 per cent of the total population of persons aged 75 and over and 56 per cent of households in which the maintainer (or head) was aged 75 or over. Persons in this age group who are living alone are more likely to need subsidized housing than those aged 65 and 74 since they typically have lower incomes. Almost no one in this age group receives significant benefits from the Canada Pension Plan, relatively few receive private pension plan benefits (80 per cent are women), and any accumulated savings have been eroded over the previous decade of retirement. Persons in this group may also face physical problems, and they may need services, such as housekeeping or meals-on-wheels, if they are to remain in their homes.

Over 10,000 persons in Metropolitan Toronto aged 75 and over have left their homes and live in collective dwellings, including old-age homes, nursing homes or hospitals. Persons who live in collective dwellings are not included in the household population census data shown in Table 5-2.

Map 4-5 shows a wide distribution of households with one-person aged 55 and over across most of Metropolitan Toronto in 1981. Higher concentrations of these households (over 15 per cent) occurred in the City of Toronto between Bathurst Street and the Don River, in much of North York between Dufferin Street and Bayview Avenue, in much of East York, in the southwest corner of Scarborough and in several areas further east in Scarborough near Kingston Road, in parts of western York, and in southeastern Etobicoke near Lake Ontario and near the Humber River.

TABLE 4-1 HOUSEHOLD STRUCTURE IN METROPOLITAN TORONTO 1961-1981

	1981	1976	1971	1961	1976-81	1971-81	1961-71
HOUSEHOLDS (PRIVATE OCCUPIED)	776385	712970	629685	430093	8.9	23.3	46.4
NON-FAMILY HOUSEHOLDS	239870	190855	138100	60848	25.7	73.7	127.0
(P.C. OF HOUSEHOLDS)........	30.9 %	26.8 %	21.9 %	14.1 %			
1 PERSON (NON-FAM.)HHLDS	196155	145835	94565	38047	34.5	107.4	148.5
(P.C. OF HOUSEHOLDS)........	25.3 %	20.5 %	15.0 %	8.8 %			
2+ PERSON (NON-FAM.) HHLDS	43715	45020	43535	22801	-2.9	+ .4	90.9
CENSUS FAMILY HOUSEHOLDS	536515	522115	491585	369245	2.8	9.1	33.1
1 FAMILY HOUSEHOLDS	519445	504165	466855	329617	3.0	11.3	41.6
2+ FAMILY HOUSEHOLDS	17070	17950	24730	39628	-4.9	-31.0	-37.6
HOUSEHOLDS BY SIZE:							
1 PERSON	196155	145835	94565	38047	34.5	107.4	148.5
2 PERSONS	225125	204020	167780	105851	10.3	34.2	58.5
3 PERSONS	129190	123280	113355	83010	4.8	14.0	36.6
4 PERSONS	123740	120690	112555	83797	2.5	9.9	34.3
5 PERSONS	62145	67475	71020	53651	-7.9	-12.5	32.4
6+ PERSONS	39865	51660	68375	65736	-22.8	-41.7	4.0
HOUSEHOLDS WITH HEAD 65+	131330	112980	104240	N/A	16.2	42.9	N/A
HOUSEHOLDS WITH FEM.HEAD 65+	63070	52115	44760	N/A	21.0	55.7	N/A
ONE PERSON HHLD- HEAD 65+	58900	46280	32165	N/A	27.3	83.1	N/A
ONE PER.HHLD-FEMALE HEAD 65+	47425	37735	26500	N/A	25.7	79.0	N/A
ONE PER.HHLD-MALE HEAD 65+	11475	8545	5665	N/A	34.3	102.6	N/A
HOUSEHOLDS BY TENURE:							
RENTED HOUSEHOLDS	380810	348615	308510	147200	9.2	23.4	109.6
(P.C. OF HOUSEHOLDS)..........	49.0 %	48.9 %	49.0 %	34.2 %			
OWNED HOUSEHOLDS	395575	364350	320760	282800	8.6	23.3	13.4
HOUSEHOLDS BY STRUCTURAL TYPE:							
SINGLE DETACHED	273000*	247780	256265	224392	10.2	6.5	14.2
APARTMENTS AND FLATS	365250*	353785	225265	124639	4.6*	37.8*	104.8
APARTMENTS (EXCL.DUPLEXES)	351910*	336520	N/A	N/A			
APARTMENT 5+ STORIES	260160	N/A	N/A	N/A			
DOUBLE,ROW,ATT.TO NON-RESID.	138080*	111345	117685	81006	24.0*	17.3*	45.3
TOTAL POPULATION	2137395	2124291	2086025	1618787	.6	2.5	28.9
NON-HOUSEHOLD POPULATION	34170	37616	37400	45615	-9.2	-8.6	-18.0
POPULATION IN HOUSEHOLDS	2103225	2086675	2048625	1582764	.8	2.7	29.4
NON-FAMILY HHLD POPULATION	372770	333800	302945	193044	11.7	23.0	56.9
(P.C. OF TOTAL HHLD POP.).	17.7	16.0	14.8	11.7			
CENSUS FAMILY HHLD POPUL.	1730455	1752880	1745680	1389720	-1.3	- .9	25.6
AVERAGE HOUSEHOLD SIZE	2.71	2.93	3.25	3.66			
AVERAGE FAMILY SIZE	3.12	3.24	3.37	3.34			
POPULATION IN 5+ PERSON HHLDS	574280	680200	828215	739205	-15.6	-30.7	12.0
(P.C. OF HHLD POPULATION)	27.3	32.6	40.4	47.0			

* IN 1981 THE CENSUS REPORTS THAT DUPLEXES AND APT'S WITH LESS THAN 6 STOREYS WERE UNDERREPORTED, WHILE SEMI'S, SINGLES AND ROW HOUSES WERE OVERREPORTED.

TABLE 4-2 HOUSEHOLD STRUCTURE IN METROPOLITAN TORONTO BY CENSUS TRACT IN 1981

MUNICIPAL AREA/ CENSUS TRACT	PRIVATE OCCUPIED DWELLINGS/ HOUSEHOLDS	ONE-PERSON HOUSEHOLDS AS A P.C. OF TOTAL1		1 PERSON HHLDS - PERSON AGE 55 AND OVER AS P.C. OF TOTAL1		1 PERSON HHLDS - PERSON AGE 75 AND OVER AS P.C. OF TOTAL1		1 PERSON HHDS - WOMAN AGE 55 AND OVER AS P.C. OF TOTAL1		HOUSEHOLDS WITH FIVE OR MORE PERSONS AS P.C. OF TOTAL1		TENANT OCCUPIED DWELLINGS AS P.C. OF TOTAL1		HOUSEHOLDS IN APARTMENTS AS P.C. OF TOTAL1		HOUSEHOLDS IN APARTMENTS WITH 5+ STORIES AS P.C. OF TOTAL1	
	TOTAL1	TOTAL2	P.C.	TOTAL3	P.C.	TOTAL4	P.C.	TOTAL5	P.C.	TOTAL6	P.C.	TOTAL7	P.C.	TOTAL8	P.C.	TOTAL9	P.C.
TORONTO C M A	1040310	226500	21.8	98370	9.5	30875	3.0	75425	7.3	149800	14.4	453035	43.5	408840	39.4	306395	29.5
TORONTO	241275	90370	37.5	33645	13.9	10690	4.4	24650	10.2	27830	11.5	142965	59.3	118070	48.9	78785	32.7
YORK	51025	13925	27.3	6485	12.7	2130	4.2	4965	9.7	6070	11.9	24690	48.4	23415	45.9	14935	29.3
EAST YORK	42495	12680	29.8	6030	14.2	1915	4.5	4820	11.3	3355	7.9	21830	51.3	21435	50.4	17135	40.3
ETOBICOKE	105885	20070	19.0	10400	9.8	3275	3.1	8060	7.6	13395	12.6	43485	41.0	43950	41.5	32565	30.7
NORTH YORK	190765	36025	18.9	16625	8.7	5070	2.7	13225	6.9	28410	14.9	91700	48.1	91830	48.1	69730	36.6
SCARBOROUGH	144865	22975	15.9	12095	8.3	3735	2.6	9640	6.7	22950	15.8	56080	38.7	53190	36.7	47025	32.5
METRO TORONTO	776330	196045	25.3	85280	11.0	26815	3.5	65360	8.4	102010	13.1	380750	49.0	351890	45.3	260175	33.5
REST OF C M A	263980	30455	11.5	13090	5.0	4060	1.5	10065	3.8	47755	18.1	72255	27.4	58035	22.0	46245	17.5
SUBURBAN METRO	362880	58945	16.2	28295	7.8	8440	2.3	22570	6.2	56885	15.7	156290	43.1	156455	43.1	131700	36.3
CENTRAL METRO	413440	137100	33.2	56985	13.8	18375	4.4	42790	10.3	45125	10.9	224450	54.3	195425	47.3	128470	31.1
1.00	185	25	13.5	10	5.4	0	0.0	10	5.4	50	27.0	65	35.1	0	0.0	0	0.0
2.00	235	65	27.7	10	4.3	0	0.0	15	6.4	15	6.5	65	28.3	5	2.2	5	2.2
4.00	3095	1645	53.2	545	17.6	85	2.7	335	10.8	160	5.2	2855	92.4	2620	84.8	1640	53.1
5.00	1695	800	47.2	315	18.6	80	4.7	250	14.7	115	6.8	1505	88.8	1390	82.0	795	46.9
7.00	3990	1810	45.4	510	12.8	105	2.6	345	8.6	205	5.1	3710	93.0	3520	88.2	2895	72.6
10.00	1415	455	32.2	130	9.2	25	1.8	40	2.8	290	20.4	815	57.4	610	43.0	490	34.5
11.00	355	145	40.8	30	8.5	10	2.8	20	5.6	50	14.3	235	67.1	115	32.9	5	1.4
13.00	710	315	44.4	70	9.9	10	1.4	40	5.6	15	2.1	230	32.4	705	99.3	705	99.3
15.00	100	70	70.0	15	15.0	5	5.0	0	0.0	0	0.0	100	100.0	95	95.0	60	60.0
16.00	340	125	36.8	25	7.4	0	0.0	5	1.5	30	8.8	160	47.1	80	23.5	20	5.9
17.00	770	355	46.1	50	6.5	5	0.6	35	4.5	25	3.2	730	94.8	590	76.6	435	56.5
18.00	615	135	22.0	50	8.1	5	0.8	35	5.7	110	18.0	280	45.9	105	17.2	10	1.6
19.00	865	135	15.6	60	6.9	25	2.9	40	4.6	180	20.9	245	28.5	75	8.7	5	0.6
21.00	2485	985	39.6	295	11.9	95	3.8	220	8.9	130	5.2	1555	62.6	1170	47.1	15	0.6
22.00	1505	370	24.6	165	11.0	55	3.7	130	8.6	155	10.3	490	32.6	320	21.3	0	0.0
23.00	1220	280	23.0	120	9.8	35	2.9	95	7.8	130	10.7	335	27.5	235	19.3	5	0.4
24.00	2685	750	27.9	305	11.4	130	4.8	250	9.3	225	8.4	1135	42.3	690	25.7	210	7.8
25.00	1380	475	34.4	210	15.2	45	3.3	130	9.4	140	10.2	795	57.8	605	44.0	20	1.5
26.00	2225	490	22.0	265	11.9	70	3.1	175	7.9	350	15.7	800	36.0	390	17.5	160	7.2
27.00	1435	270	18.8	160	11.1	50	3.5	110	7.7	290	20.3	525	36.7	290	20.3	5	0.3
28.00	1545	270	17.5	120	7.8	35	2.3	75	4.9	350	22.9	470	30.7	130	8.5	5	0.3
29.00	2160	565	26.2	320	14.8	120	5.6	205	9.5	355	16.4	1205	55.7	620	28.6	165	7.6
30.00	985	90	9.1	30	3.0	0	0.0	25	2.5	310	31.5	835	84.8	545	55.3	465	47.2
31.00	2405	840	34.9	625	26.0	145	6.0	405	16.8	330	13.8	2375	99.4	2330	97.5	1555	65.1
32.00	1795	1020	56.8	365	20.3	65	3.6	160	8.9	95	5.3	1475	81.9	1280	71.1	580	32.2
33.00	2400	1415	59.0	770	32.1	190	7.9	490	20.4	65	2.7	2235	92.7	2150	89.2	1915	79.5

TABLE 4-2 HOUSEHOLD STRUCTURE IN METROPOLITAN TORONTO BY CENSUS TRACT IN 1981

MUNICIPAL AREA/ CENSUS TRACT	PRIVATE OCCUPIED DWELLINGS/ HOUSEHOLDS	ONE-PERSON HOUSEHOLDS AS A P.C. OF TOTAL1		1 PERSON HHLDS - PERSON AGE 55 AND OVER AS P.C. OF TOTAL1		1 PERSON HHLDS - PERSON AGE 75 AND OVER AS P.C. OF TOTAL1		1 PERSON HHDS - WOMAN AGE 55 AND OVER AS P.C. OF TOTAL1		HOUSEHOLDS WITH FIVE OR MORE PERSONS AS P.C. OF TOTAL1		TENANT OCCUPIED DWELLINGS AS P.C. OF TOTAL1		HOUSEHOLDS IN APARTMENTS AS P.C. OF TOTAL1		HOUSEHOLDS IN APARTMENTS WITH 5+ STORIES AS P.C. OF TOTAL1	
	TOTAL1	TOTAL2	P.C	TOTAL3	P.C.	TOTAL4	P.C.	TOTAL5	P.C.	TOTAL6	P.C.	TOTAL7	P.C.	TOTAL8	P.C.	TOTAL9	P.C.
34.00	1530	1105	72.2	310	20.3	145	9.5	160	10.5	30	2.0	1435	93.8	1390	90.8	1215	79.4
35.00	430	260	60.5	45	10.5	10	2.3	25	5.8	10	2.3	420	97.7	420	97.7	390	90.7
36.00	1510	750	49.7	195	12.9	45	3.0	95	6.3	120	7.9	1380	91.4	1240	82.1	1165	77.2
37.00	1240	550	44.4	95	7.7	30	2.4	65	5.2	205	16.6	960	77.7	730	59.1	340	27.5
38.00	1050	315	30.0	180	17.1	50	4.8	85	8.1	285	27.1	635	60.5	350	33.3	195	18.6
39.00	1285	475	37.0	275	21.4	130	10.1	170	13.2	310	24.1	1100	85.6	750	58.4	555	43.2
40.00	1425	190	13.3	95	6.7	25	1.8	40	2.8	485	34.0	435	30.5	140	9.8	5	0.4
41.00	1100	85	7.7	50	4.5	25	2.3	30	2.7	355	32.3	390	35.5	125	11.4	5	0.5
42.00	1715	235	13.7	120	7.0	40	2.3	45	2.6	505	29.4	700	40.7	260	15.1	10	0.6
43.00	1215	170	14.0	95	7.8	30	2.5	45	3.7	380	31.3	460	37.9	180	14.8	0	0.0
44.00	1555	190	12.2	95	6.1	30	1.9	50	3.2	475	30.4	640	41.0	235	15.1	15	1.0
45.00	1455	425	29.2	300	20.6	195	13.4	230	15.8	280	19.4	835	57.8	580	40.1	285	19.7
46.00	1190	145	12.2	95	8.0	30	2.5	55	4.6	330	27.7	460	38.7	200	16.8	115	9.7
47.00	2830	840	29.7	495	17.5	200	7.1	295	10.4	445	15.7	1745	61.6	1390	49.0	955	33.7
48.00	1460	470	32.2	180	12.3	35	2.4	95	6.5	180	12.3	775	52.9	515	35.2	260	17.7
49.00	1575	655	41.6	255	16.2	95	6.0	160	10.2	130	8.2	910	57.6	535	33.9	165	10.4
50.01	2235	665	29.8	305	13.6	100	4.5	225	10.1	130	5.8	535	24.0	1115	50.0	755	33.9
50.02	2295	725	31.6	330	14.4	110	4.8	265	11.5	150	6.5	1215	52.8	990	43.0	210	9.1
51.00	2195	765	34.9	210	9.6	35	1.6	120	5.5	315	14.3	1215	55.2	765	34.8	130	5.9
52.00	1405	345	24.6	140	10.0	35	2.5	95	6.8	230	16.4	620	44.1	365	26.0	155	11.0
53.00	1490	195	13.1	100	6.7	30	2.0	55	3.7	415	27.8	445	29.8	95	6.4	0	0.0
54.00	2630	885	33.7	310	11.8	85	3.2	225	8.6	320	12.1	1835	69.6	1405	53.3	955	36.2
55.00	1010	235	23.3	50	5.0	15	1.5	30	3.0	225	22.3	510	50.5	175	17.3	5	0.5
56.00	1805	220	12.2	95	5.3	25	1.4	60	3.3	510	28.1	710	39.1	215	11.8	5	0.3
57.00	920	240	26.1	50	5.4	15	1.6	40	4.3	215	23.5	460	50.3	310	33.9	5	0.5
58.00	1370	290	21.2	70	5.1	20	1.5	15	1.1	375	27.4	675	49.3	355	25.9	5	0.4
59.00	1295	260	20.1	70	5.4	25	1.9	35	2.7	310	23.9	560	43.2	250	19.3	5	0.4
60.00	980	415	42.3	70	7.1	15	1.5	35	3.6	80	8.2	660	67.3	555	56.6	410	41.8
61.00	470	315	67.0	170	36.2	35	7.4	115	24.5	25	5.3	465	97.9	390	82.1	325	68.4
62.00	2630	1500	57.0	365	13.9	75	2.9	245	9.3	15	0.6	2615	99.2	2595	98.5	2350	89.2
63.00	6860	4770	69.5	765	11.2	130	1.9	510	7.4	20	0.3	6665	97.4	6700	97.9	5755	84.1
64.00	1210	840	69.4	240	19.8	60	5.0	180	14.9	10	0.8	1170	95.9	1135	93.0	930	76.2
65.00	6705	3645	54.4	1390	20.7	335	5.0	1125	16.8	140	2.1	6660	99.5	6665	99.6	6510	97.2
66.00	2850	1680	58.9	520	18.2	65	2.3	285	10.0	60	2.1	2315	81.8	2590	91.5	1940	68.6
67.00	770	225	29.2	45	5.8	20	2.6	20	2.6	50	6.5	270	35.1	145	18.8	5	0.6
68.00	1015	345	34.0	115	11.3	35	3.4	70	6.9	70	6.9	540	53.2	390	38.4	100	9.9
69.00	1870	425	22.7	120	6.4	40	2.1	85	4.5	380	20.4	670	36.0	315	16.9	15	0.8
70.00	1590	720	45.3	330	20.8	110	6.9	280	17.6	145	9.1	1035	65.1	900	56.6	655	41.2

TABLE 4-2 — HOUSEHOLD STRUCTURE IN METROPOLITAN TORONTO BY CENSUS TRACT IN 1981

MUNICIPAL AREA/ CENSUS TRACT	PRIVATE OCCUPIED DWELLINGS/ HOUSEHOLDS	ONE-PERSON HOUSEHOLDS AS A P.C. OF TOTAL1		1 PERSON HHLDS - PERSON AGE 55 AND OVER AS P.C. OF TOTAL1		1 PERSON HHLDS - PERSON AGE 75 AND OVER AS P.C. OF TOTAL1		1 PERSON HHDS - WOMAN AGE 55 AND OVER AS P.C. OF TOTAL1		HOUSEHOLDS WITH FIVE OR MORE PERSONS AS P.C. OF TOTAL1		TENANT OCCUPIED DWELLINGS AS P.C. OF TOTAL1		HOUSEHOLDS IN APARTMENTS AS P.C. OF TOTAL1		HOUSEHOLDS IN APARTMENTS WITH 5+ STORIES AS P.C. OF TOTAL1	
	TOTAL1	TOTAL2	P.C.	TOTAL3	P.C.	TOTAL4	P.C.	TOTAL5	P.C.	TOTAL6	P.C.	TOTAL7	P.C.	TOTAL8	P.C.	TOTAL9	P.C.
71.00	1155	225	19.5	105	9.1	30	2.6	60	5.2	240	20.7	385	33.2	210	18.1	5	0.4
72.00	2695	525	19.5	340	12.6	95	3.5	255	9.5	555	20.6	1165	43.3	690	25.7	490	18.2
73.00	840	135	16.1	60	7.1	20	2.4	40	4.8	200	24.0	245	29.3	80	9.6	5	0.6
74.00	1155	220	19.0	120	10.4	30	2.6	85	7.4	220	19.2	315	27.5	90	7.9	5	0.4
75.00	1070	190	17.8	80	7.5	25	2.3	65	6.1	190	17.7	250	23.3	105	9.8	5	0.5
76.00	1165	240	20.6	170	14.6	70	6.0	115	9.9	190	16.2	280	23.9	110	9.4	0	0.0
77.00	1570	300	19.1	150	9.6	50	3.2	115	7.3	215	13.7	465	29.6	270	17.2	140	8.9
78.00	2390	745	31.2	285	11.9	105	4.4	215	9.0	230	9.6	1180	49.4	845	35.4	185	7.7
79.00	2020	450	22.3	290	14.4	120	5.9	220	10.9	240	11.9	540	26.8	335	16.6	205	10.2
80.00	2885	1015	35.2	515	17.9	175	6.1	410	14.2	285	9.9	1725	59.7	1435	49.7	1070	37.0
81.00	975	125	12.8	85	8.7	40	4.1	70	7.2	265	27.0	175	17.9	75	7.7	5	0.5
82.00	950	155	16.3	75	7.9	30	3.2	85	8.9	205	21.6	190	20.0	70	7.4	0	0.0
83.00	1630	540	33.1	405	24.8	205	12.6	295	18.1	255	15.6	750	45.9	540	33.0	350	21.4
84.00	1345	325	24.2	100	7.4	30	2.2	55	4.1	235	17.5	460	34.3	210	15.7	5	0.4
85.00	2025	950	46.9	285	14.1	85	4.2	200	9.8	130	6.4	1440	71.3	1240	61.4	865	42.8
86.00	970	160	16.5	80	8.2	35	3.6	55	5.7	215	22.1	225	23.1	110	11.3	5	0.5
87.00	2340	980	41.9	455	19.4	150	6.4	370	15.8	170	7.3	1215	52.0	1445	61.9	495	21.2
88.00	490	315	64.3	60	12.2	15	3.1	30	6.1	5	1.0	380	77.6	425	86.7	375	76.5
89.00	620	370	59.7	70	11.3	15	2.4	50	8.1	10	1.6	420	67.2	445	71.2	290	46.4
90.00	1435	830	57.8	215	15.0	40	2.8	150	10.5	45	3.1	1010	70.6	875	61.2	620	43.4
91.00	4195	2635	62.8	700	16.7	210	5.0	535	12.8	120	2.9	3575	85.1	3315	78.9	2290	54.5
92.00	3460	1750	50.6	330	9.5	60	1.7	195	5.6	250	7.2	2705	78.1	2295	66.2	1355	39.1
93.00	1925	355	18.4	105	5.5	30	1.6	65	3.4	400	20.7	790	40.9	345	17.9	10	0.5
94.00	1800	240	13.3	110	6.1	30	1.7	60	3.3	480	26.7	630	35.0	205	11.4	5	0.3
95.00	1120	135	12.1	65	5.8	15	1.3	35	3.1	295	26.5	380	34.1	100	9.0	5	0.4
96.00	1605	175	10.9	100	6.2	30	1.9	55	3.4	455	28.3	475	29.5	105	6.5	0	0.0
97.01	1395	400	28.7	300	21.5	215	15.4	230	16.5	295	21.0	640	45.6	330	23.5	220	15.7
97.02	1740	505	29.0	135	7.8	40	2.3	90	5.2	400	22.9	830	47.6	610	35.0	570	32.7
98.00	1495	200	13.4	115	7.7	50	3.3	80	5.4	435	29.2	435	29.2	145	9.7	5	0.3
99.00	2435	1060	43.5	275	11.3	65	2.7	190	7.8	165	6.8	1515	62.3	1250	51.4	930	38.3
100.00	505	120	23.8	40	7.9	20	4.0	30	5.9	100	19.8	220	43.6	130	25.7	0	0.0
101.00	1055	255	24.2	85	8.1	15	1.4	50	4.7	175	16.6	525	49.8	315	29.9	5	0.5
102.00	4670	2705	57.9	840	18.0	255	5.5	690	14.8	100	2.1	4265	91.4	4055	86.9	3815	81.8
103.00	2290	590	25.8	205	9.0	55	2.4	165	7.2	180	7.9	735	32.1	790	34.5	495	21.6
104.00	2230	490	22.0	260	11.7	120	5.4	210	9.4	225	10.1	650	29.1	380	17.0	40	1.8
105.00	1545	295	19.1	135	8.7	55	3.6	90	5.8	285	18.3	490	31.5	215	13.8	20	1.3
106.00	440	50	11.4	30	6.8	5	1.1	10	2.3	100	22.7	115	26.1	25	5.7	0	0.0
107.00	1330	145	10.9	80	6.0	40	3.0	75	5.6	360	27.2	230	17.4	45	3.4	0	0.0

TABLE 4-2 HOUSEHOLD STRUCTURE IN METROPOLITAN TORONTO BY CENSUS TRACT IN 1981

MUNICIPAL AREA/ CENSUS TRACT	PRIVATE OCCUPIED DWELLINGS/ HOUSEHOLDS	ONE-PERSON HOUSEHOLDS AS A P.C. OF TOTAL1		1 PERSON HHLDS - PERSON AGE 55 AND OVER AS P.C. OF TOTAL1		1 PERSON HHLDS - PERSON AGE 75 AND OVER AS P.C. OF TOTAL1		1 PERSON HHDS - WOMAN AGE 55 AND OVER AS P.C. OF TOTAL1		HOUSEHOLDS WITH FIVE OR MORE PERSONS AS P.C. OF TOTAL1		TENANT OCCUPIED DWELLINGS AS P.C. OF TOTAL1		HOUSEHOLDS IN APARTMENTS AS P.C. OF TOTAL1		HOUSEHOLDS IN APARTMENTS WITH 5+ STORIES AS P.C. OF TOTAL1	
	TOTAL1	TOTAL2	P.C.	TOTAL3	P.C.	TOTAL4	P.C.	TOTAL5	P.C.	TOTAL6	P.C.	TOTAL7	P.C.	TOTAL8	P.C.	TOTAL9	P.C.
108.00	2115	575	27.2	415	19.6	125	5.9	270	12.8	520	24.6	1055	49.9	625	29.6	530	25.1
109.00	990	95	9.6	45	4.5	15	1.5	50	5.1	295	29.6	230	23.1	80	8.0	0	0.0
110.00	1205	130	10.8	65	5.4	20	1.7	50	4.1	355	29.6	285	23.7	95	7.9	0	0.0
111.00	825	70	8.5	40	4.8	10	1.2	35	4.2	245	29.9	130	15.9	20	2.4	0	0.0
112.00	1635	140	8.6	55	3.4	15	0.9	55	3.4	500	30.6	365	22.3	125	7.6	5	0.3
113.00	1060	275	25.9	90	8.5	25	2.4	40	3.8	195	18.4	545	51.4	350	33.0	10	0.9
114.00	1980	505	25.5	225	11.4	75	3.8	155	7.8	340	17.3	1075	54.6	810	41.1	415	21.1
115.00	1075	145	13.5	65	6.0	20	1.9	40	3.7	290	27.0	385	35.8	130	12.1	30	2.8
116.00	1335	390	29.2	165	12.4	50	3.7	125	9.4	220	16.5	605	45.3	430	32.2	185	13.9
117.00	650	215	33.1	50	7.7	15	2.3	40	6.2	55	8.5	335	51.5	175	26.9	5	0.8
118.00	1295	520	40.2	205	15.8	60	4.6	140	10.8	95	7.3	840	64.6	745	57.3	335	25.8
119.00	2185	1160	53.1	510	23.3	190	8.7	430	19.7	150	6.9	1620	74.1	1615	73.9	1195	54.7
120.00	535	220	41.1	60	11.2	15	2.8	45	8.4	25	4.6	230	42.6	195	36.1	110	20.4
121.00	980	525	53.6	165	16.8	45	4.6	115	11.7	40	4.1	530	54.1	685	69.9	380	38.8
122.00	2840	1570	55.3	785	27.6	330	11.6	685	24.1	65	2.3	2225	78.5	2115	74.6	1215	42.9
123.00	1470	1130	76.9	345	23.5	85	5.8	295	20.1	0	0.0	1445	98.6	1450	99.0	1415	96.6
124.00	2835	1825	64.4	820	28.9	295	10.4	720	25.4	50	1.8	2360	83.0	2470	86.8	2290	80.5
125.00	1580	320	20.3	175	11.1	65	4.1	145	9.2	235	14.9	355	22.5	160	10.1	5	0.3
126.00	1665	495	29.7	215	12.9	80	4.8	160	9.6	80	4.8	555	33.3	385	23.1	160	9.6
127.00	2210	760	34.4	395	17.9	125	5.7	350	15.8	105	4.8	890	40.4	645	29.3	425	19.3
128.01	3800	2580	67.9	520	13.7	140	3.7	415	10.9	30	0.8	3650	96.1	3465	91.2	3255	85.7
128.02	2740	1620	59.1	575	21.0	190	6.9	480	17.5	60	2.2	2225	81.2	2030	74.1	1770	64.6
129.00	2150	790	36.7	260	12.1	80	3.7	220	10.2	130	6.0	1145	53.3	785	36.5	45	2.1
130.00	1370	355	25.9	160	11.7	60	4.4	135	9.9	205	15.0	435	31.8	370	27.0	90	6.6
131.00	2105	800	38.0	325	15.4	130	6.2	295	14.0	250	11.8	1125	53.3	1145	54.3	745	35.3
132.00	1990	580	29.1	225	11.3	70	3.5	170	8.5	180	9.0	1050	52.8	1010	50.8	725	36.4
133.00	3285	1570	47.8	865	26.3	375	11.4	720	21.9	85	2.6	2680	81.7	2670	81.4	2485	75.8
134.00	1030	215	20.9	105	10.2	40	3.9	70	6.8	80	7.8	265	25.9	145	14.1	5	0.5
135.00	2750	1420	51.6	490	17.8	175	6.4	395	14.4	100	3.6	1860	67.5	1655	60.1	1240	45.0
136.00	5630	4015	71.3	1060	18.8	305	5.4	900	16.0	15	0.3	5545	98.4	5535	98.2	4305	76.4
137.00	2755	1250	45.4	470	17.1	140	5.1	390	14.2	110	4.0	1665	60.2	1470	53.2	980	35.4
138.00	1065	290	27.2	180	16.9	95	8.9	135	12.7	170	16.0	330	31.0	285	26.8	35	3.3
139.00	2390	840	35.1	430	18.0	205	8.6	375	15.7	275	11.5	1020	42.7	835	34.9	410	17.2
140.00	765	105	13.7	75	9.8	35	4.6	65	8.5	145	18.8	115	14.9	65	8.4	0	0.0
141.00	3250	885	27.2	495	15.2	220	6.8	420	12.9	190	5.9	715	22.0	410	12.6	10	0.3
142.00	2015	625	31.0	355	17.6	175	8.7	325	16.1	140	6.9	700	34.7	495	24.5	20	1.0
150.00	1355	225	16.6	120	8.9	45	3.3	90	6.6	140	10.3	225	16.5	135	9.9	0	0.0
151.00	1135	255	22.5	140	12.3	35	3.1	120	10.6	70	6.2	535	47.1	505	44.5	445	39.2

TABLE 4-2 HOUSEHOLD STRUCTURE IN METROPOLITAN TORONTO BY CENSUS TRACT IN 1981

MUNICIPAL AREA/ CENSUS TRACT	PRIVATE OCCUPIED DWELLINGS/ HOUSEHOLDS	ONE-PERSON HOUSEHOLDS AS A P.C. OF TOTAL1		1 PERSON HHLDS - PERSON AGE 55 AND OVER AS P.C. OF TOTAL1		1 PERSON HHLDS - PERSON AGE 75 AND OVER AS P.C. OF TOTAL1		1 PERSON HHDS - WOMAN AGE 55 AND OVER AS P.C. OF TOTAL1		HOUSEHOLDS WITH FIVE OR MORE PERSONS AS P.C. OF TOTAL1		TENANT OCCUPIED DWELLINGS AS P.C. OF TOTAL1		HOUSEHOLDS IN APARTMENTS AS P.C. OF TOTAL1		HOUSEHOLDS IN APARTMENTS WITH 5+ STORIES AS P.C. OF TOTAL1	
	TOTAL1	TOTAL2	P.C.	TOTAL3	P.C.	TOTAL4	P.C.	TOTAL5	P.C.	TOTAL6	P.C.	TOTAL7	P.C.	TOTAL8	P.C.	TOTAL9	P.C.
152.00	1690	300	17.8	175	10.4	70	4.1	140	8.3	215	12.7	315	18.6	130	7.7	5	0.3
153.00	1405	160	11.4	95	6.8	35	2.5	95	6.8	245	17.4	195	13.8	55	3.9	5	0.4
154.00	2655	690	26.0	315	11.9	65	2.4	245	9.2	200	7.5	610	23.0	1400	52.7	1230	46.3
155.00	1110	325	29.3	290	26.1	115	10.4	205	18.5	190	17.2	565	51.1	480	43.4	445	40.3
156.01	2240	595	26.6	415	18.5	140	6.3	325	14.5	315	14.1	1645	73.8	1630	73.1	1580	70.9
156.02	1000	235	23.5	160	16.0	35	3.5	95	9.5	165	16.5	400	40.0	255	25.5	5	0.5
157.00	660	130	19.7	50	7.6	15	2.3	35	5.3	115	17.3	300	45.1	235	35.3	5	0.8
158.00	690	160	23.2	80	11.6	25	3.6	60	8.7	70	10.2	305	44.5	280	40.9	5	0.7
159.00	2635	440	16.7	240	9.1	80	3.0	145	5.5	485	18.4	750	28.5	505	19.2	185	7.0
160.00	995	140	14.1	75	7.5	20	2.0	55	5.5	210	21.1	255	25.6	175	17.6	20	2.0
161.00	2315	350	15.1	190	8.2	55	2.4	135	5.8	470	20.2	730	31.4	515	22.2	185	8.0
162.00	1765	375	21.2	235	13.3	145	8.2	240	13.6	350	19.8	620	35.0	480	27.1	330	18.6
163.00	1705	330	19.4	105	6.2	35	2.1	70	4.1	370	21.7	655	38.4	400	23.5	5	0.3
164.00	2265	415	18.3	150	6.6	45	2.0	120	5.3	460	20.3	795	35.0	505	22.2	300	13.2
165.00	1890	685	36.2	255	13.5	80	4.2	195	10.3	225	11.9	1055	55.8	845	44.7	220	11.6
166.00	1475	410	27.8	150	10.2	60	4.1	100	6.8	135	9.2	680	46.1	575	39.0	155	10.5
167.00	4290	2235	52.1	735	17.1	230	5.4	590	13.8	125	2.9	3785	88.2	3695	86.1	2205	51.4
168.00	1895	515	27.2	180	9.5	45	2.4	100	5.3	260	13.7	895	47.1	770	40.5	345	18.2
169.01	1210	245	20.2	85	7.0	30	2.5	65	5.4	160	13.2	495	40.9	440	36.4	175	14.5
169.02	2905	1035	35.6	430	14.8	95	3.3	325	11.2	145	5.0	1995	68.8	2465	85.0	2205	76.0
170.00	1125	190	16.9	105	9.3	40	3.6	80	7.1	170	15.0	265	23.5	170	15.0	10	0.9
171.00	770	110	14.3	50	6.5	10	1.3	30	3.9	105	13.6	225	29.2	180	23.4	20	2.6
172.00	1130	375	33.2	90	8.0	10	0.9	50	4.4	80	7.1	890	78.8	880	77.9	25	2.2
173.00	910	190	20.9	90	9.9	30	3.3	80	8.8	150	16.6	345	38.1	210	23.2	5	0.6
174.00	1590	370	23.3	85	5.3	5	0.3	65	4.1	105	6.6	885	55.7	1375	86.5	1270	79.9
175.01	1635	620	37.9	345	21.1	110	6.7	305	18.7	80	4.9	1205	73.5	1155	70.4	1035	63.1
175.02	2955	1515	51.3	885	29.9	365	12.4	675	22.8	65	2.2	2635	89.2	2645	89.5	2480	83.9
176.00	1625	305	18.8	165	10.2	60	3.7	130	8.0	195	12.0	435	26.8	325	20.0	35	2.2
180.00	2600	985	37.9	465	17.9	130	5.0	415	16.0	200	7.7	1890	72.4	1685	64.6	1625	62.3
181.00	3225	850	26.4	625	19.4	245	7.6	480	14.9	350	10.8	1020	31.6	790	24.5	655	20.3
182.00	2005	400	20.0	260	13.0	90	4.5	190	9.5	245	12.2	285	14.2	115	5.7	5	0.2
183.00	2445	405	16.6	240	9.8	85	3.5	185	7.6	400	16.4	340	13.9	180	7.4	0	0.0
184.01	1780	430	24.2	185	10.4	60	3.4	155	8.7	220	12.4	750	42.1	630	35.4	445	25.0
184.02	1585	430	27.1	160	10.1	50	3.2	115	7.3	140	8.8	805	50.8	725	45.7	460	29.0
185.01	3140	1180	37.6	440	14.0	110	3.5	350	11.1	220	7.0	2380	75.9	2355	75.1	2000	63.8
185.02	2035	770	37.8	250	12.3	70	3.4	185	9.1	130	6.4	1285	63.1	1385	68.1	1085	53.3
186.00	850	275	32.4	175	20.6	75	8.8	165	19.4	45	5.3	310	36.7	265	31.4	75	8.9
187.00	1300	310	23.8	230	17.7	80	6.2	195	15.0	75	5.7	145	11.1	60	4.6	0	0.0

TABLE 4-2 HOUSEHOLD STRUCTURE IN METROPOLITAN TORONTO BY CENSUS TRACT IN 1981

MUNICIPAL AREA/ CENSUS TRACT	PRIVATE OCCUPIED DWELLINGS/ HOUSEHOLDS	ONE-PERSON HOUSEHOLDS AS A P.C. OF TOTAL1		1 PERSON HHLDS - PERSON AGE 55 AND OVER AS P.C. OF TOTAL1		1 PERSON HHLDS - PERSON AGE 75 AND OVER AS P.C. OF TOTAL1		1 PERSON HHDS - WOMAN AGE 55 AND OVER AS P.C. OF TOTAL1		HOUSEHOLDS WITH FIVE OR MORE PERSONS AS P.C. OF TOTAL1		TENANT OCCUPIED DWELLINGS AS P.C. OF TOTAL1		HOUSEHOLDS IN APARTMENTS AS P.C. OF TOTAL1		HOUSEHOLDS IN APARTMENTS WITH 5+ STORIES AS P.C. OF TOTAL1	
	TOTAL1	TOTAL2	P.C.	TOTAL3	P.C.	TOTAL4	P.C.	TOTAL5	P.C.	TOTAL6	P.C.	TOTAL7	P.C.	TOTAL8	P.C.	TOTAL9	P.C.
188.00	710	115	16.2	85	12.0	25	3.5	70	9.9	75	10.6	60	8.5	20	2.8	5	0.7
189.00	1945	385	19.8	140	7.2	40	2.1	115	5.9	210	10.8	1185	60.9	1135	58.4	955	49.1
190.01	3460	1240	35.8	325	9.4	65	1.9	245	7.1	190	5.5	2150	62.0	3270	94.4	3180	91.8
190.02	1795	520	29.0	200	11.1	45	2.5	130	7.2	95	5.3	1170	65.2	1100	61.3	685	38.2
191.00	1625	355	21.8	175	10.8	45	2.8	115	7.1	155	9.5	480	29.4	420	25.8	20	1.2
192.00	340	175	51.5	120	35.3	65	19.1	85	25.0	10	2.9	295	86.8	290	85.3	60	17.6
193.00	1035	225	21.7	115	11.1	40	3.9	95	9.2	70	6.8	340	32.9	325	31.4	325	31.4
194.00	5385	2035	37.8	935	17.4	290	5.4	765	14.2	215	4.0	5375	99.6	5380	99.7	5355	99.3
195.00	2350	685	29.1	365	15.5	120	5.1	300	12.8	100	4.3	630	26.8	495	21.1	55	2.3
196.00	2885	910	31.5	540	18.7	185	6.4	465	16.1	210	7.3	935	32.4	810	28.1	145	5.0
200.00	2335	1090	46.7	350	15.0	55	2.4	205	8.8	70	3.0	2240	95.7	2210	94.4	835	35.7
201.00	1625	595	36.6	380	23.4	135	8.3	310	19.1	125	7.7	1010	62.0	910	55.8	320	19.6
202.00	625	135	21.6	85	13.6	40	6.4	65	10.4	60	9.6	180	28.8	120	19.2	0	0.0
203.00	1410	405	28.7	220	15.6	80	5.7	175	12.4	110	7.8	660	46.8	580	41.1	255	18.1
204.00	2060	665	32.3	345	16.7	115	5.6	240	11.7	175	8.5	980	47.6	805	39.1	265	12.9
206.00	4060	1185	29.2	455	11.2	90	2.2	305	7.5	310	7.7	2315	57.2	2000	49.4	775	19.1
207.00	1040	230	22.1	100	9.6	25	2.4	70	6.7	125	12.1	485	46.9	395	38.2	5	0.5
208.00	700	190	27.1	85	12.1	25	3.6	55	7.9	65	9.3	425	60.7	350	50.0	15	2.1
209.00	1290	460	35.7	355	27.5	190	14.7	285	22.1	95	7.4	735	57.0	660	51.2	310	24.0
210.00	885	145	16.4	60	6.8	10	1.1	45	5.1	125	14.1	160	18.1	340	38.4	325	36.7
211.00	2250	235	10.4	135	6.0	35	1.6	100	4.4	360	16.0	475	21.1	285	12.7	165	7.3
212.00	1990	270	13.6	145	7.3	25	1.3	120	6.0	285	14.4	370	18.6	220	11.1	80	4.0
213.00	1105	135	12.2	85	7.7	25	2.3	80	7.2	110	9.9	125	11.3	60	5.4	40	3.6
214.00	1035	130	12.6	85	8.2	25	2.4	60	5.8	150	14.4	140	13.5	75	7.2	0	0.0
215.00	2025	275	13.6	190	9.4	55	2.7	125	6.2	270	13.3	325	16.0	185	9.1	5	0.2
216.00	1980	405	20.5	275	13.9	105	5.3	225	11.4	155	7.8	330	16.7	265	13.4	80	4.0
217.00	2705	865	32.0	280	10.4	50	1.8	185	6.8	130	4.8	2365	87.3	2385	88.0	330	12.2
218.00	930	215	23.1	170	18.3	75	8.1	135	14.5	45	4.9	85	9.2	35	3.8	0	0.0
219.00	1625	250	15.4	195	12.0	60	3.7	140	8.6	155	9.5	185	11.4	140	8.6	120	7.4
220.00	1540	290	18.8	155	10.1	45	2.9	135	8.8	190	12.3	645	41.9	680	44.2	510	33.1
221.01	2585	405	15.7	225	8.7	60	2.3	220	8.5	285	11.0	495	19.2	1390	53.9	1390	53.9
221.02	1550	320	20.6	115	7.4	25	1.6	85	5.5	110	7.1	1090	69.9	1115	71.5	1050	67.3
222.01	1815	255	14.0	145	8.0	35	1.9	120	6.6	155	8.6	275	15.3	815	45.3	725	40.3
222.02	1775	325	18.3	160	9.0	50	2.8	130	7.3	135	7.6	955	53.5	935	52.4	925	51.8
223.00	1270	135	10.6	110	8.7	35	2.8	95	7.5	185	14.5	90	7.1	40	3.1	5	0.4
224.00	565	70	12.4	55	9.7	15	2.7	45	8.0	40	7.1	15	2.7	5	0.9	0	0.0
225.00	3975	1865	46.9	1035	26.0	410	10.3	900	22.6	90	2.3	3495	87.9	3475	87.4	3305	83.1
226.00	1010	160	15.8	125	12.4	50	5.0	110	10.9	85	8.4	75	7.4	20	2.0	0	0.0

TABLE 4-2 HOUSEHOLD STRUCTURE IN METROPOLITAN TORONTO BY CENSUS TRACT IN 1981

MUNICIPAL AREA/ CENSUS TRACT	PRIVATE OCCUPIED DWELLINGS/ HOUSEHOLDS	ONE-PERSON HOUSEHOLDS AS A P.C. OF TOTAL1		1 PERSON HHLDS - PERSON AGE 55 AND OVER AS P.C. OF TOTAL1		1 PERSON HHLDS - PERSON AGE 75 AND OVER AS P.C. OF TOTAL1		1 PERSON HHDS - WOMAN AGE 55 AND OVER AS P.C. OF TOTAL1		HOUSEHOLDS WITH FIVE OR MORE PERSONS AS P.C. OF TOTAL1		TENANT OCCUPIED DWELLINGS AS P.C. OF TOTAL1		HOUSEHOLDS IN APARTMENTS AS P.C. OF TOTAL1		HOUSEHOLDS IN APARTMENTS WITH 5+ STORIES AS P.C. OF TOTAL1	
	TOTAL1	TOTAL2	P.C.	TOTAL3	P.C.	TOTAL4	P.C.	TOTAL5	P.C.	TOTAL6	P.C.	TOTAL7	P.C.	TOTAL8	P.C.	TOTAL9	P.C.
227.00	635	105	16.5	70	11.0	35	5.5	65	10.2	105	16.7	95	15.1	75	11.9	0	0.0
228.00	890	220	24.7	135	15.2	55	6.2	110	12.4	70	7.9	380	42.7	365	41.0	150	16.9
229.00	390	55	14.1	40	10.3	15	3.8	25	6.4	35	9.0	30	7.7	20	5.1	0	0.0
230.01	760	230	30.3	190	25.0	90	11.8	170	22.4	95	12.5	330	43.4	315	41.4	300	39.5
230.02	2300	470	20.4	290	12.6	75	3.3	230	10.0	205	8.9	1395	60.4	1475	63.9	1470	63.6
231.00	2560	690	27.0	315	12.3	120	4.7	270	10.5	290	11.3	1030	40.2	995	38.8	85	3.3
232.00	1325	90	6.8	80	6.0	15	1.1	60	4.5	185	14.0	70	5.3	5	0.4	0	0.0
233.00	1930	305	15.8	195	10.1	45	2.3	130	6.7	200	10.3	485	25.1	455	23.5	455	23.5
234.00	1475	120	8.1	45	3.1	0	0.0	30	2.0	240	16.3	280	19.0	105	7.1	35	2.4
235.01	890	30	3.4	25	2.8	0	0.0	10	1.1	155	17.4	25	2.8	0	0.0	0	0.0
235.02	1925	205	10.6	60	3.1	10	0.5	60	3.1	335	17.4	440	22.9	1000	52.1	995	51.8
236.01	2480	445	17.9	175	7.1	15	0.6	120	4.8	270	10.9	870	35.1	1590	64.1	1585	63.9
236.02	1865	225	12.1	85	4.6	10	0.5	65	3.5	265	14.1	365	19.5	525	28.0	520	27.7
237.01	2055	280	13.6	80	3.9	5	0.2	80	3.9	375	18.2	1135	55.2	1245	60.6	1240	60.3
237.02	995	50	5.0	25	2.5	5	0.5	20	2.0	200	20.0	135	13.5	100	10.0	100	10.0
237.03	2095	445	21.2	200	9.5	45	2.1	155	7.4	190	9.1	1565	74.7	1455	69.5	1450	69.2
238.01	1230	140	11.4	125	10.2	40	3.3	85	6.9	255	20.6	360	29.1	270	21.9	265	21.5
238.02	1975	370	18.7	150	7.6	30	1.5	95	4.8	225	11.4	985	49.7	1200	60.6	1190	60.1
239.00	2205	325	14.7	120	5.4	30	1.4	80	3.6	240	10.9	1345	60.9	1235	55.9	1215	55.0
240.01	1130	25	2.2	30	2.7	10	0.9	20	1.8	230	20.3	20	1.8	0	0.0	0	0.0
240.02	1900	415	21.8	190	10.0	60	3.2	170	8.9	230	12.1	1035	54.3	1270	66.7	1260	66.1
241.00	935	95	10.2	65	7.0	20	2.1	60	6.4	135	14.4	85	9.0	20	2.1	0	0.0
242.00	460	85	18.5	55	12.0	15	3.3	40	8.7	90	19.6	245	53.3	155	33.7	55	12.0
243.01	1990	380	19.1	130	6.5	25	1.3	105	5.3	215	10.8	430	21.7	1925	97.0	1915	96.5
243.02	1245	175	14.1	50	4.0	10	0.8	35	2.8	270	21.7	600	48.2	465	37.3	315	25.3
244.00	2730	295	10.8	115	4.2	35	1.3	95	3.5	550	20.1	1410	51.5	985	35.9	940	34.3
245.00	2510	455	18.1	295	11.8	100	4.0	235	9.4	315	12.5	1280	51.0	1020	40.6	605	24.1
246.00	1240	200	16.1	180	14.5	85	6.9	130	10.5	165	13.4	375	30.4	315	25.5	40	3.2
247.00	2055	170	8.3	75	3.6	10	0.5	55	2.7	425	20.6	430	20.9	370	18.0	195	9.5
248.01	1875	50	2.7	20	1.1	0	0.0	10	0.5	555	29.6	110	5.9	0	0.0	0	0.0
248.02	1680	460	27.4	425	25.3	275	16.4	335	19.9	490	29.3	1130	67.5	555	33.1	505	30.1
249.01	1240	35	2.8	20	1.6	0	0.0	5	0.4	335	27.0	260	21.0	0	0.0	0	0.0
249.02	2235	175	7.8	40	1.8	5	0.2	20	0.9	500	22.5	1210	54.4	1290	58.0	1285	57.8
250.01	3710	465	12.5	130	3.5	25	0.7	85	2.3	530	14.2	2700	72.6	2610	70.2	2555	68.7
250.02	1210	85	7.0	55	4.5	15	1.2	35	2.9	230	18.9	120	9.9	45	3.7	5	0.4
260.01	2245	500	22.3	165	7.3	15	0.7	130	5.8	310	13.8	500	22.3	2225	99.1	1885	84.0
260.02	2485	560	22.5	120	4.8	15	0.6	65	2.6	225	9.0	2480	99.6	2320	93.2	2095	84.1
260.03	1645	275	16.7	60	3.6	10	0.6	75	4.6	235	14.2	980	59.4	1475	89.4	1195	72.4

TABLE 4-2 HOUSEHOLD STRUCTURE IN METROPOLITAN TORONTO BY CENSUS TRACT IN 1981

MUNICIPAL AREA/ CENSUS TRACT	PRIVATE OCCUPIED DWELLINGS/ HOUSEHOLDS	ONE-PERSON HOUSEHOLDS AS A P.C. OF TOTAL1		1 PERSON HHLDS - PERSON AGE 55 AND OVER AS P.C. OF TOTAL1		1 PERSON HHLDS - PERSON AGE 75 AND OVER AS P.C. OF TOTAL1		1 PERSON HHDS - WOMAN AGE 55 AND OVER AS P.C. OF TOTAL1		HOUSEHOLDS WITH FIVE OR MORE PERSONS AS P.C. OF TOTAL1		TENANT OCCUPIED DWELLINGS AS P.C. OF TOTAL1		HOUSEHOLDS IN APARTMENTS AS P.C. OF TOTAL1		HOUSEHOLDS IN APARTMENTS WITH 5+ STORIES AS P.C. OF TOTAL1	
	TOTAL1	TOTAL2	P.C.	TOTAL3	P.C.	TOTAL4	P.C.	TOTAL5	P.C.	TOTAL6	P.C.	TOTAL7	P.C.	TOTAL8	P.C.	TOTAL9	P.C.
261.00	1845	575	31.2	515	27.9	210	11.4	395	21.4	210	11.4	1330	72.3	1520	82.6	1020	55.4
262.01	1390	455	32.7	145	10.4	30	2.2	120	8.6	85	6.1	935	67.0	950	68.1	320	22.9
262.02	2425	570	23.5	160	6.6	30	1.2	115	4.7	275	11.4	1505	62.3	1455	60.2	695	28.8
263.00	3600	1205	33.5	550	15.3	125	3.5	475	13.2	175	4.9	2700	75.2	2590	72.1	1670	46.5
264.00	405	30	7.4	20	4.9	0	0.0	15	3.7	135	33.3	25	6.2	5	1.2	0	0.0
265.00	975	145	14.9	105	10.8	50	5.1	115	11.8	105	10.9	60	6.2	40	4.1	5	0.5
266.00	960	110	11.5	85	8.9	30	3.1	85	8.9	150	15.6	55	5.7	30	3.1	25	2.6
267.00	2025	185	9.1	90	4.4	20	1.0	70	3.5	540	26.7	305	15.1	275	13.6	275	13.6
268.00	2325	530	22.8	175	7.5	35	1.5	160	6.9	195	8.4	980	42.2	905	38.9	225	9.7
269.00	2460	465	18.9	95	3.9	10	0.4	80	3.3	245	9.9	1410	57.1	1550	62.8	1550	62.8
270.01	1810	355	19.6	75	4.1	10	0.6	70	3.9	220	12.2	1270	70.4	850	47.1	495	27.4
270.02	1545	315	20.4	125	8.1	25	1.6	110	7.1	185	12.0	1135	73.5	815	52.8	700	45.3
271.00	2580	430	16.6	195	7.5	45	1.7	155	6.0	345	13.3	1425	55.1	1065	41.2	960	37.1
272.00	3890	695	17.9	230	5.9	45	1.2	145	3.7	540	13.9	2100	54.0	2410	62.0	2150	55.3
273.01	1270	80	6.3	50	3.9	5	0.4	40	3.1	315	24.9	235	18.6	85	6.7	85	6.7
273.02	1450	220	15.2	95	6.6	15	1.0	80	5.5	315	21.6	730	50.2	415	28.5	410	28.2
274.00	2900	635	21.9	285	9.8	100	3.4	220	7.6	360	12.4	1295	44.5	1230	42.3	690	23.7
275.00	2215	840	37.9	445	20.1	175	7.9	390	17.6	165	7.4	1080	48.8	1015	45.8	325	14.7
276.01	2090	695	33.3	390	18.7	150	7.2	290	13.9	130	6.2	765	36.7	705	33.8	315	15.1
276.02	2310	730	31.6	425	18.4	165	7.1	340	14.7	100	4.3	635	27.5	615	26.7	335	14.5
277.00	1235	230	18.6	135	10.9	60	4.9	95	7.7	165	13.4	285	23.2	240	19.5	55	4.5
278.00	2205	560	25.4	390	17.7	170	7.7	300	13.6	225	10.3	930	42.4	955	43.5	560	25.5
279.01	1455	180	12.4	85	5.8	20	1.4	65	4.5	275	18.9	385	26.5	365	25.1	60	4.1
279.02	1945	285	14.7	165	8.5	35	1.8	100	5.1	430	22.1	785	40.4	1000	51.4	825	42.4
280.00	2695	560	20.8	165	6.1	25	0.9	115	4.3	320	11.9	1780	66.3	1900	70.8	1625	60.5
281.00	2700	445	16.5	170	6.3	40	1.5	125	4.6	310	11.5	1795	66.5	1890	70.0	1720	63.7
282.00	1140	85	7.5	40	3.5	5	0.4	35	3.1	245	21.6	90	7.9	5	0.4	0	0.0
283.01	1225	180	14.7	45	3.7	10	0.8	40	3.3	210	17.1	785	64.1	785	64.1	565	46.1
283.02	1520	95	6.3	85	5.6	20	1.3	65	4.3	285	18.7	685	44.9	650	42.6	645	42.3
284.00	2155	265	12.3	80	3.7	15	0.7	60	2.8	395	18.4	1080	50.2	1055	49.1	790	36.7
285.00	1170	140	12.0	40	3.4	0	0.0	35	3.0	225	19.3	405	34.8	340	29.2	10	0.9
286.00	1055	120	11.4	90	8.5	30	2.8	50	4.7	255	24.2	475	45.0	205	19.4	20	1.9
287.01	1930	510	26.4	290	15.0	80	4.1	205	10.6	315	16.4	1305	67.8	985	51.2	50	2.6
287.02	2140	485	22.7	235	11.0	45	2.1	160	7.5	195	9.1	1405	65.8	1615	75.6	705	33.0
288.00	2700	695	25.7	265	9.8	65	2.4	165	6.1	235	8.7	1355	50.2	1230	45.6	60	2.2
289.00	1540	190	12.3	60	3.9	15	1.0	50	3.2	335	21.7	565	36.6	460	29.8	5	0.3
290.00	1500	470	31.3	140	9.3	20	1.3	120	8.0	130	8.7	1100	73.6	1070	71.6	385	25.8
291.00	3105	590	19.0	365	11.8	120	3.9	270	8.7	505	16.3	1400	45.2	1340	43.2	760	24.5

TABLE 4-2 HOUSEHOLD STRUCTURE IN METROPOLITAN TORONTO BY CENSUS TRACT IN 1981

MUNICIPAL AREA/ CENSUS TRACT	PRIVATE OCCUPIED DWELLINGS/ HOUSEHOLDS	ONE-PERSON HOUSEHOLDS AS A P.C. OF TOTAL1		1 PERSON HHLDS - PERSON AGE 55 AND OVER AS P.C. OF TOTAL1		1 PERSON HHLDS - PERSON AGE 75 AND OVER AS P.C. OF TOTAL1		1 PERSON HHDS - WOMAN AGE 55 AND OVER AS P.C. OF TOTAL1		HOUSEHOLDS WITH FIVE OR MORE PERSONS AS P.C. OF TOTAL1		TENANT OCCUPIED DWELLINGS AS P.C. OF TOTAL1		HOUSEHOLDS IN APARTMENTS AS P.C. OF TOTAL1		HOUSEHOLDS IN APARTMENTS WITH 5+ STORIES AS P.C. OF TOTAL1	
	TOTAL1	TOTAL2	P.C.	TOTAL3	P.C.	TOTAL4	P.C.	TOTAL5	P.C.	TOTAL6	P.C.	TOTAL7	P.C.	TOTAL8	P.C.	TOTAL9	P.C.
292.00	2150	565	26.3	145	6.7	25	1.2	90	4.2	385	17.9	1405	65.3	1355	63.0	1150	53.5
293.00	1010	65	6.4	45	4.5	5	0.5	40	4.0	230	22.8	100	9.9	25	2.5	0	0.0
294.01	1520	155	10.2	45	3.0	10	0.7	25	1.6	235	15.5	880	58.1	825	54.5	770	50.8
294.02	1330	30	2.3	20	1.5	5	0.4	5	0.4	400	30.1	285	21.4	200	15.0	190	14.3
295.00	1960	325	16.6	85	4.3	15	0.8	40	2.0	285	14.5	1365	69.6	1045	53.3	365	18.6
296.00	130	0	0.0	0	0.0	0	0.0	0	0.0	40	30.8	125	96.2	0	0.0	0	0.0
297.01	2210	690	31.2	570	25.8	220	10.0	470	21.3	155	7.0	1390	62.9	1380	62.4	1220	55.2
297.02	1580	320	20.3	195	12.3	70	4.4	145	9.2	200	12.7	460	29.1	350	22.2	300	19.0
298.00	1545	340	22.0	245	15.9	80	5.2	195	12.6	145	9.4	725	46.8	700	45.2	525	33.9
299.00	2385	420	17.6	230	9.6	70	2.9	195	8.2	210	8.8	630	26.4	490	20.5	195	8.2
300.00	1365	390	28.6	190	13.9	50	3.7	165	12.1	90	6.6	490	36.0	605	44.5	220	16.2
301.01	1055	170	16.1	25	2.4	0	0.0	15	1.4	160	15.2	455	43.1	385	36.5	385	36.5
301.02	2835	785	27.7	180	6.3	35	1.2	140	4.9	215	7.6	2110	74.3	2470	87.0	2460	86.6
302.01	2190	240	11.0	75	3.4	10	0.5	65	3.0	510	23.3	290	13.3	670	30.7	625	28.6
302.02	2300	160	7.0	25	1.1	0	0.0	25	1.1	625	27.1	770	33.3	780	33.8	765	33.1
303.00	1860	355	19.1	85	4.6	15	0.8	80	4.3	220	11.9	1480	79.8	1240	66.8	1235	66.6
304.01	1590	345	21.7	60	3.8	10	0.6	55	3.5	175	11.0	1435	90.0	1210	75.9	1190	74.6
304.02	1230	65	5.3	30	2.4	0	0.0	15	1.2	270	21.9	75	6.1	5	0.4	5	0.4
304.03	975	50	5.1	10	1.0	0	0.0	15	1.5	265	27.2	280	28.7	5	0.5	0	0.0
304.04	1360	455	33.5	160	11.8	45	3.3	150	11.0	80	5.9	1185	87.1	1160	85.3	1160	85.3
304.05	1060	100	9.4	55	5.2	5	0.5	35	3.3	205	19.3	30	2.8	510	48.1	510	48.1
304.06	2005	320	16.0	70	3.5	5	0.2	65	3.2	275	13.7	350	17.5	925	46.1	925	46.1
305.00	3170	500	15.8	255	8.0	70	2.2	225	7.1	375	11.9	1195	37.8	1085	34.3	405	12.8
306.00	2515	255	10.1	185	7.4	30	1.2	165	6.6	350	14.0	320	12.8	75	3.0	5	0.2
307.00	2970	1075	36.2	450	15.2	160	5.4	360	12.1	155	5.2	1775	59.7	1600	53.8	985	33.1
308.01	2050	670	32.7	500	24.4	245	12.0	420	20.5	160	7.8	905	44.3	795	38.9	760	37.2
308.02	1500	180	12.0	160	10.7	60	4.0	90	6.0	195	13.0	210	14.0	140	9.3	5	0.3
309.00	2040	445	21.8	225	11.0	55	2.7	150	7.4	160	7.8	1775	86.8	1815	88.8	1660	81.2
310.00	2980	440	14.8	145	4.9	25	0.8	95	3.2	380	12.8	985	33.1	800	26.8	250	8.4
311.01	3570	1265	35.4	125	3.5	10	0.3	70	2.0	170	4.8	2625	73.5	3295	92.3	3260	91.3
311.02	2075	425	20.5	250	12.0	115	5.5	200	9.6	365	17.6	1090	52.7	1095	52.9	775	37.4
311.03	835	35	4.2	5	0.6	0	0.0	15	1.8	255	30.4	175	20.8	110	13.1	5	0.6
311.04	1695	235	13.9	70	4.1	10	0.6	75	4.4	380	22.3	985	57.8	1070	62.8	810	47.5
312.01	1960	395	20.2	330	16.8	155	7.9	235	12.0	485	24.8	1010	51.7	750	38.4	420	21.5
312.02	2330	295	12.7	120	5.2	20	0.9	95	4.1	560	24.0	1550	66.4	1305	55.9	1265	54.2
312.03	1930	205	10.6	45	2.3	5	0.3	40	2.1	450	23.4	845	43.9	860	44.7	725	37.7
312.04	1635	85	5.2	10	0.6	0	0.0	15	0.9	500	30.6	1030	63.0	1040	63.6	810	49.5
313.00	1700	130	7.6	55	3.2	10	0.6	40	2.4	420	24.6	520	30.5	460	27.0	20	1.2

TABLE 4-2 HOUSEHOLD STRUCTURE IN METROPOLITAN TORONTO BY CENSUS TRACT IN 1981

MUNICIPAL AREA/ CENSUS TRACT	PRIVATE OCCUPIED DWELLINGS/ HOUSEHOLDS	ONE-PERSON HOUSEHOLDS AS A P.C. OF TOTAL1		1 PERSON HHLDS - PERSON AGE 55 AND OVER AS P.C. OF TOTAL1		1 PERSON HHLDS - PERSON AGE 75 AND OVER AS P.C. OF TOTAL1		1 PERSON HHDS - WOMAN AGE 55 AND OVER AS P.C. OF TOTAL1		HOUSEHOLDS WITH FIVE OR MORE PERSONS AS P.C. OF TOTAL1		TENANT OCCUPIED DWELLINGS AS P.C. OF TOTAL1		HOUSEHOLDS IN APARTMENTS AS P.C. OF TOTAL1		HOUSEHOLDS IN APARTMENTS WITH 5+ STORIES AS P.C. OF TOTAL1	
	TOTAL1	TOTAL2	P.C.	TOTAL3	P.C.	TOTAL4	P.C.	TOTAL5	P.C.	TOTAL6	P.C.	TOTAL7	P.C.	TOTAL8	P.C.	TOTAL9	P.C.
314.00	2490	220	8.8	45	1.8	0	0.0	25	1.0	605	24.3	1340	53.8	1405	56.4	1375	55.2
315.01	980	20	2.0	10	1.0	5	0.5	10	1.0	575	38.1	40	4.1	5	0.5	0	0.0
315.02	2360	135	5.7	45	1.9	10	0.4	40	1.7	720	30.4	675	28.5	780	33.0	700	29.6
316.01	3070	395	12.9	100	3.3	15	0.5	65	2.1	560	18.2	1895	61.6	1630	53.0	1365	50.9
316.02	4030	840	20.8	450	11.2	210	5.2	420	10.4	710	17.6	2935	72.8	2870	71.2	2840	70.5
317.01	2410	400	16.6	230	9.5	70	2.9	170	7.1	230	9.5	1230	51.0	1795	74.5	1790	74.3
317.02	3620	965	26.7	670	18.5	270	7.5	530	14.6	295	8.2	2575	71.3	2730	75.6	2715	75.2
318.00	2035	385	18.9	185	9.1	45	2.2	145	7.1	270	13.2	870	42.6	815	40.0	535	26.2
319.00	1410	235	16.7	175	12.4	65	4.6	155	11.0	235	16.6	350	24.7	280	19.8	265	18.7
320.01	1495	255	17.1	120	8.0	25	1.7	75	5.0	215	14.4	960	64.2	945	63.2	940	62.9
320.02	1990	355	17.8	150	7.5	35	1.8	115	5.8	265	13.3	645	32.3	1180	59.1	1175	58.9
321.00	2585	325	12.6	210	8.1	50	1.9	170	6.6	445	17.2	520	20.1	435	16.8	415	16.1
322.00	1305	400	30.7	325	24.9	210	16.1	275	21.1	125	9.6	530	40.6	465	35.6	10	0.8
323.01	1385	370	26.7	285	20.6	105	7.6	260	18.8	140	10.1	855	62.0	845	61.2	835	60.5
323.02	1660	225	13.6	125	7.5	25	1.5	120	7.2	345	20.8	680	41.1	625	37.8	625	37.8
324.01	1080	20	1.9	5	0.5	0	0.0	5	0.5	335	31.0	225	20.8	130	12.0	0	0.0
324.02	2005	125	6.2	50	2.5	15	0.7	60	3.0	450	22.4	450	22.4	335	16.7	330	16.5
324.03	1515	260	17.2	220	14.5	85	5.6	200	13.2	370	24.4	340	22.4	440	29.0	440	29.0
324.04	2490	430	17.3	305	12.2	95	3.8	270	10.8	370	14.9	730	29.4	855	34.4	555	22.3
330.00	1755	290	16.5	160	9.1	35	2.0	115	6.6	225	12.9	470	26.9	420	24.0	345	19.7
331.01	1445	105	7.3	50	3.5	15	1.0	35	2.4	295	20.5	505	35.1	260	18.1	175	12.2
331.02	2360	345	14.6	120	5.1	15	0.6	80	3.4	275	11.6	1585	67.0	1705	72.1	1620	68.5
332.00	2360	615	26.1	405	17.2	165	7.0	340	14.4	305	13.0	1535	65.2	1755	74.5	1730	73.5
333.00	1410	120	8.5	80	5.7	20	1.4	60	4.3	225	15.9	215	15.2	75	5.3	50	3.5
334.00	1245	180	14.5	115	9.2	35	2.8	90	7.2	130	10.4	95	7.6	30	2.4	0	0.0
335.00	2395	615	25.7	425	17.7	120	5.0	350	14.6	245	10.3	1270	53.1	1215	50.8	1190	49.8
336.00	1975	230	11.6	135	6.8	25	1.3	120	6.1	345	17.4	225	11.4	45	2.3	5	0.3
337.00	1080	215	19.9	90	8.3	15	1.4	60	5.6	85	7.9	650	60.2	610	56.5	20	1.9
338.00	2470	790	32.0	535	21.7	225	9.1	410	16.6	190	7.7	840	34.0	[illegible]	29.1	325	13.2
339.00	2615	850	32.5	480	18.4	170	6.5	410	15.7	170	6.5	1045	39.7	910	34.6	325	12.4
340.00	2150	610	28.4	155	7.2	30	1.4	125	5.8	175	8.1	1135	52.8	1050	48.8	950	44.2
341.01	3240	1175	36.3	680	21.0	245	7.6	530	16.4	285	8.8	2650	81.8	2370	73.1	2290	70.7
341.02	1305	385	29.5	250	19.2	85	6.5	185	14.2	190	14.6	600	46.0	475	36.4	425	32.6
342.00	1200	140	11.7	45	3.7	5	0.4	30	2.5	185	15.4	610	50.8	565	47.1	450	37.5
343.00	1390	190	13.7	120	8.6	40	2.9	95	6.8	235	16.9	425	30.6	335	24.1	185	13.3
344.00	2270	700	30.8	530	23.3	130	5.7	440	19.4	240	10.5	1280	56.3	1190	52.3	1015	44.6
345.00	1030	85	8.3	45	4.4	5	0.5	35	3.4	245	23.8	115	11.2	35	3.4	5	0.5
346.01	1560	275	17.6	120	7.7	25	1.6	80	5.1	220	14.1	965	61.9	945	60.6	685	43.9

TABLE 4-2 HOUSEHOLD STRUCTURE IN METROPOLITAN TORONTO BY CENSUS TRACT IN 1981

MUNICIPAL AREA/ CENSUS TRACT	PRIVATE OCCUPIED DWELLINGS/ HOUSEHOLDS	ONE-PERSON HOUSEHOLDS AS A P.C. OF TOTAL1		1 PERSON HHLDS - PERSON AGE 55 AND OVER AS P.C. OF TOTAL1		1 PERSON HHLDS - PERSON AGE 75 AND OVER AS P.C. OF TOTAL1		1 PERSON HHDS - WOMAN AGE 55 AND OVER AS P.C. OF TOTAL1		HOUSEHOLDS WITH FIVE OR MORE PERSONS AS P.C. OF TOTAL1		TENANT OCCUPIED DWELLINGS AS P.C. OF TOTAL1		HOUSEHOLDS IN APARTMENTS AS P.C. OF TOTAL1		HOUSEHOLDS IN APARTMENTS WITH 5+ STORIES AS P.C. OF TOTAL1	
	TOTAL1	TOTAL2	P.C.	TOTAL3	P.C.	TOTAL4	P.C.	TOTAL5	P.C.	TOTAL6	P.C.	TOTAL7	P.C.	TOTAL8	P.C.	TOTAL9	P.C.
346.02	1820	340	18.7	70	3.8	5	0.3	60	3.3	180	9.9	1415	77.7	1310	72.0	1270	69.8
347.00	285	10	3.5	0	0.0	0	0.0	10	3.5	60	21.4	20	7.1	0	0.0	0	0.0
348.00	1335	160	12.0	90	6.7	20	1.5	65	4.9	185	13.9	205	15.4	135	10.1	0	0.0
349.00	2080	555	26.7	135	6.5	15	0.7	105	5.0	135	6.5	1455	69.8	1405	67.4	560	26.9
350.00	1520	130	8.6	60	3.9	0	0.0	55	3.6	250	16.4	115	7.5	75	4.9	45	3.0
351.00	2925	665	22.7	280	9.6	60	2.1	230	7.9	290	9.9	1560	53.2	1605	54.8	1485	50.7
352.00	1510	260	17.2	95	6.3	10	0.7	75	5.0	170	11.3	755	50.2	895	59.5	790	52.5
353.01	1895	300	15.8	150	7.9	50	2.6	120	6.3	285	15.0	930	49.1	955	50.4	940	49.6
353.02	1555	105	6.8	45	2.9	10	0.6	35	2.3	280	18.0	505	32.5	400	25.7	395	25.4
354.00	1560	160	10.3	80	5.1	10	0.6	60	3.8	245	15.7	235	15.1	150	9.6	105	6.7
355.01	2595	545	21.0	300	11.6	105	4.0	235	9.1	340	13.1	2175	84.0	2110	81.5	2010	77.6
355.02	1735	270	15.6	60	3.5	10	0.6	30	1.7	250	14.5	765	44.2	935	54.0	935	54.0
356.00	1370	110	8.0	45	3.3	15	1.1	50	3.6	260	19.0	175	12.8	120	8.8	115	8.4
357.01	2010	595	29.6	440	21.9	180	9.0	385	19.2	230	11.5	1600	79.8	1600	79.8	1585	79.1
357.02	1680	230	13.7	120	7.1	30	1.8	85	5.1	235	14.1	1165	69.8	1135	68.0	1035	62.0
358.01	880	35	4.0	25	2.8	5	0.6	15	1.7	235	26.7	45	5.1	0	0.0	0	0.0
358.02	1750	560	32.0	445	25.4	180	10.3	365	20.9	175	10.1	950	54.6	1305	75.0	1190	68.4
358.03	1740	570	32.8	510	29.3	190	10.9	415	23.9	235	13.5	940	54.0	815	46.8	785	45.1
359.00	2350	435	18.5	260	11.1	85	3.6	190	8.1	330	14.1	1425	60.8	1395	59.5	1260	53.7
360.00	1495	100	6.7	50	3.3	15	1.0	30	2.0	315	21.0	335	22.3	0	0.0	0	0.0
361.00	2470	105	4.3	50	2.0	15	0.6	35	1.4	605	24.5	105	4.3	15	0.6	5	0.2
362.00	2895	295	10.2	70	2.4	10	0.3	60	2.1	460	15.9	860	29.7	615	21.2	235	8.1
363.01	2040	330	16.2	75	3.7	10	0.5	60	2.9	250	12.2	1470	71.9	1365	66.7	1195	58.4
363.02	1075	90	8.4	30	2.8	5	0.5	10	0.9	230	21.5	360	33.6	195	18.2	195	18.2
363.03	1885	600	31.8	395	21.0	180	9.5	305	16.2	180	9.6	1520	81.1	1580	84.3	1575	84.0
364.01	1665	100	6.0	35	2.1	5	0.3	25	1.5	340	20.4	365	21.9	290	17.4	290	17.4
364.02	870	45	5.2	25	2.9	0	0.0	15	1.7	155	17.9	45	5.2	0	0.0	0	0.0
365.00	1815	100	5.5	55	3.0	5	0.3	35	1.9	360	19.8	305	16.8	250	13.7	245	13.5
366.00	1895	180	9.5	105	5.5	35	1.8	85	4.5	295	15.6	600	31.7	515	27.2	510	27.0
367.01	1265	145	11.5	20	1.6	5	0.4	20	1.6	260	20.5	770	60.6	625	49.2	620	48.8
367.02	1105	45	4.1	10	0.9	0	0.0	10	0.9	280	25.3	50	4.5	0	0.0	0	0.0
368.00	1310	190	14.5	170	13.0	65	5.0	125	9.5	245	18.7	230	17.6	195	14.9	190	14.5
369.00	2205	165	7.5	70	3.2	15	0.7	45	2.0	365	16.5	865	39.1	720	32.6	665	30.1
370.01	2460	715	29.1	270	11.0	55	2.2	225	9.1	210	8.5	1660	67.3	2130	86.4	2110	85.6
370.02	905	75	8.3	35	3.9	0	0.0	15	1.7	170	18.8	275	30.4	200	22.1	50	5.5
370.03	1285	90	7.0	55	4.3	10	0.8	20	1.6	225	17.6	340	26.6	170	13.3	145	11.3
371.00	2295	295	12.9	220	9.6	85	3.7	175	7.6	355	15.5	395	17.2	230	10.0	170	7.4
372.00	1300	85	6.5	55	4.2	10	0.8	25	1.9	215	16.5	55	4.2	10	0.8	0	0.0

TABLE 4-2 HOUSEHOLD STRUCTURE IN METROPOLITAN TORONTO BY CENSUS TRACT IN 1981

MUNICIPAL AREA/ CENSUS TRACT	PRIVATE OCCUPIED DWELLINGS/ HOUSEHOLDS	ONE-PERSON HOUSEHOLDS AS A P.C. OF TOTAL1		1 PERSON HHLDS - PERSON AGE 55 AND OVER AS P.C. OF TOTAL1		1 PERSON HHLDS - PERSON AGE 75 AND OVER AS P.C. OF TOTAL1		1 PERSON HHDS - WOMAN AGE 55 AND OVER AS P.C. OF TOTAL1		HOUSEHOLDS WITH FIVE OR MORE PERSONS AS P.C. OF TOTAL1		TENANT OCCUPIED DWELLINGS AS P.C. OF TOTAL1		HOUSEHOLDS IN APARTMENTS AS P.C. OF TOTAL1		HOUSEHOLDS IN APARTMENTS WITH 5+ STORIES AS P.C. OF TOTAL1	
	TOTAL1	TOTAL2	P.C.	TOTAL3	P.C.	TOTAL4	P.C.	TOTAL5	P.C.	TOTAL6	P.C.	TOTAL7	P.C.	TOTAL8	P.C.	TOTAL9	P.C.
373.00	1720	310	18.0	140	8.1	30	1.7	120	7.0	210	12.2	785	45.6	595	34.6	575	33.4
374.01	1395	150	10.8	75	5.4	10	0.7	45	3.2	205	14.6	300	21.4	380	27.1	375	26.8
374.02	965	35	3.6	20	2.1	0	0.0	5	0.5	275	28.5	40	4.1	5	0.5	0	0.0
374.03	1545	510	33.0	385	24.9	185	12.0	360	23.3	175	11.3	905	58.6	920	59.5	690	44.7
375.01	2470	840	34.0	515	20.9	195	7.9	435	17.6	325	13.2	1405	57.0	1650	66.9	1640	66.5
375.02	620	65	10.5	45	7.3	15	2.4	45	7.3	115	18.5	165	26.6	80	12.9	80	12.9
375.03	1840	415	22.6	200	10.9	65	3.5	165	9.0	270	14.6	1140	61.8	1120	60.7	1115	60.4
375.04	1470	85	5.8	25	1.7	5	0.3	15	1.0	380	25.9	420	28.7	505	34.5	505	34.5
375.05	2370	570	24.1	280	11.8	105	4.4	245	10.3	295	12.5	1345	57.0	1295	54.9	1290	54.7
376.01	3070	575	18.7	390	12.7	155	5.0	335	10.9	500	16.3	1630	53.1	1455	47.4	1450	47.2
376.02	4350	370	8.5	55	1.3	5	0.1	45	1.0	830	19.1	815	18.7	1620	37.2	1565	36.0
376.03	3985	360	9.0	110	2.8	5	0.1	85	2.1	820	20.5	960	24.0	1375	34.3	1370	34.2
377.01	1640	205	12.5	100	6.1	20	1.2	75	4.6	320	19.6	190	11.6	555	33.9	550	33.6
377.02	1170	65	5.6	45	3.8	10	0.9	55	4.7	245	20.9	55	4.7	0	0.0	0	0.0
377.03	3110	90	2.9	20	0.6	0	0.0	15	0.5	685	22.0	130	4.2	0	0.0	0	0.0
378.01	5790	285	4.9	60	1.0	5	0.1	35	0.6	1285	22.2	1195	20.7	745	12.9	740	12.8
378.02	1695	110	6.5	20	1.2	5	0.3	25	1.5	410	24.3	635	37.6	480	28.4	335	19.8
378.03	4515	195	4.3	40	0.9	0	0.0	20	0.4	1245	27.6	675	15.0	250	5.5	250	5.5
802.00	1060	40	3.8	25	2.4	10	0.9	20	1.9	210	19.8	35	3.3	0	0.0	0	0.0

MAP 4-1 PERCENTAGE ONE PERSON HOUSEHOLDS, 1981

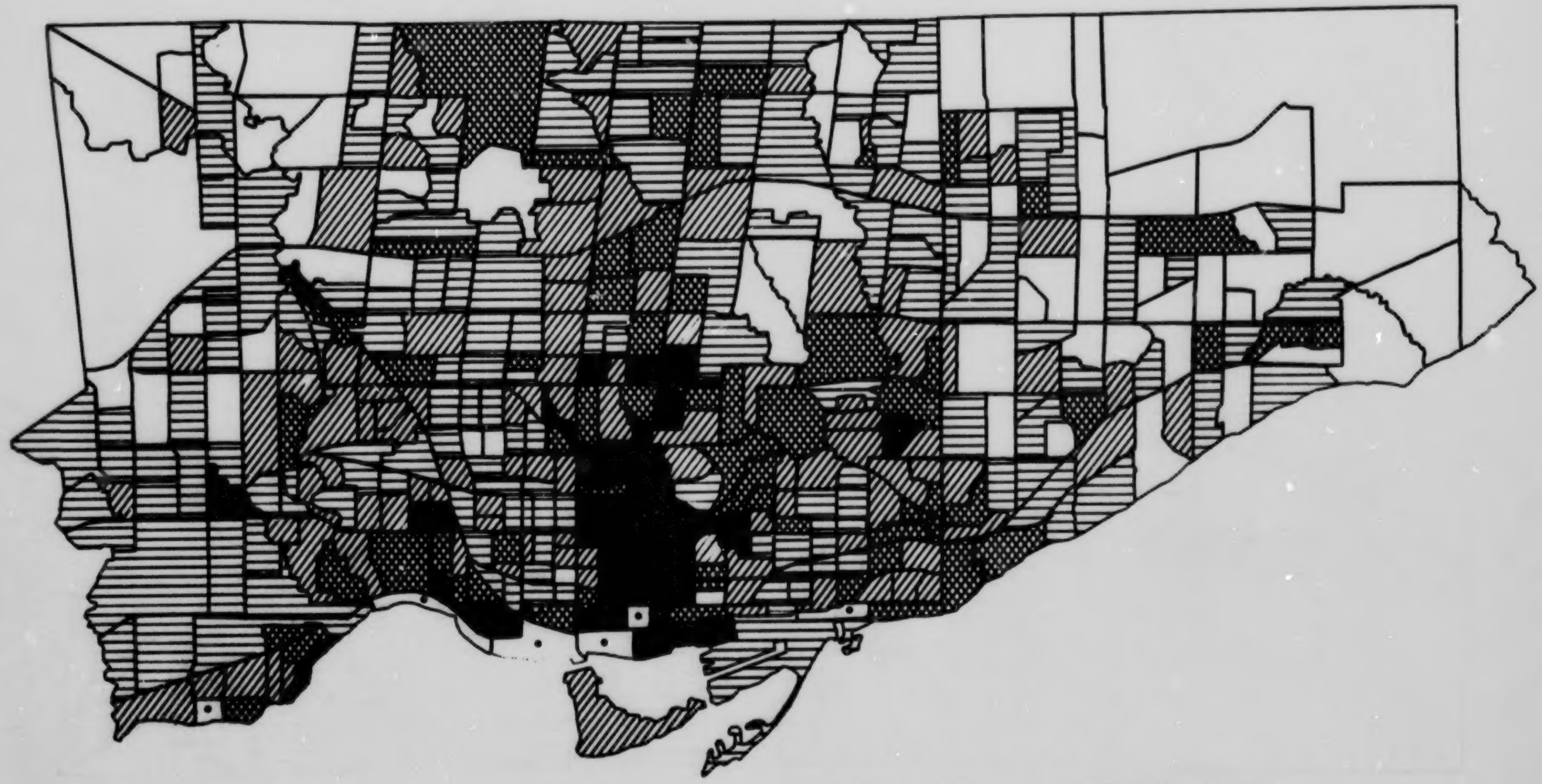

MAP 4-2 PERCENTAGE TENANT OCCUPIED DWELLING UNITS, 1981

MAP 4-3 PERCENTAGE OF HOUSEHOLDS IN APARTMENTS WITH 5+ STOREYS, 1981

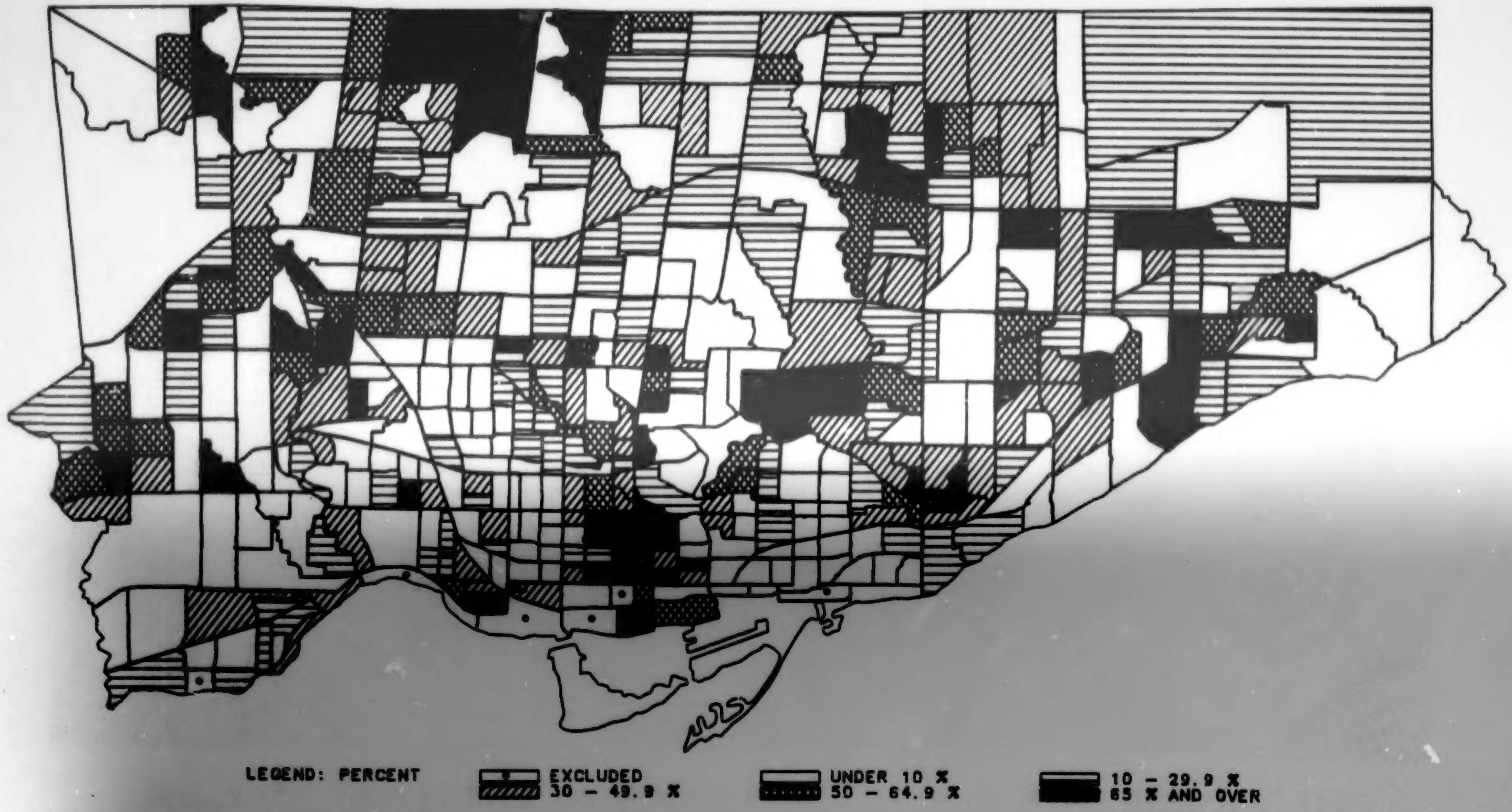

MAP 4-4 PERCENTAGE OF HOUSEHOLDS WITH 5 OR MORE PERSONS, 1981

MAP 4-5 PERCENTAGE OF HOUSEHOLDS WITH ONLY 1 PERSON (AGE 55+), 1981

FAMILY STRUCTURE

A number of family structure characteristics are indicative of special social service needs in various areas. The maps and tables in this section characterize the available data on family structure and show the distribution of several important family features.

Table 5-1 shows trends in census family data over the 20 years from 1961 to 1981 in Metropolitan Toronto. A census family, it should be noted, includes only members of the nuclear family and must consist of a married or common-law couple without children, or a couple or lone-parent and one or more never-married children of any age who live in the same household.

The dominant trends in Table 5-1 relate to the continued decline in family size and the number of children per family. Related to this trend is the fact that a higher proportion of children in 1981 are aged 18 and over. While the number of families with only one or two children continued to increase from 1976 to 1981, the number of large families with three or more children at home declined significantly. While the number of families with three children declined by 7.4 per cent, the number of families with four or more children declined by almost 29 per cent over the five years from 1976 to 1981. Over the same period, the proportion of children aged 15 and over increased from 37.7 per cent in 1976 to 44.3 per cent in 1981, a net increase of 32,000 older children. As these children leave home, average family size will continue to decline after 1981.

Over the decade from 1971 to 1981, the number of children aged 15 and over increased by 68,800 (28.7 per cent). Children aged 25 and over increased by just over 16,000 (56.0 per cent), while children aged 15 - 24 increased by 52,700 (25.0 per cent). The increases in the numbers of older children are not simply explained by comparable increases in the total population aged 15 - 24 (up 5.7 per cent) or those aged 25 - 34 (up 19.9 per cent) from 1971 to 1981. Most of the increase in the numbers of older children results from the fact that a higher proportion of all persons aged 15 and over are remaining with their parent(s). Table 5-1 reveals that the proportion of persons aged 15 - 24 who were defined by the census as children has increased from 56.4 per cent in 1971 to 66.6 per cent in 1981 in Metropolitan Toronto.

While the number of children aged 15 and over was increasing, the number of children 0 - 14 years declined by 132,000 (25.0 per cent) from 1971 to 1981. Over half of this decline (70,370) took place in the five years from 1976 to 1981. As was mentioned in the chapter on age groups, these rapid changes have caused major problems in the school system and have forced the closing of many neighbourhood schools.

The trend towards smaller families was even more apparent in the Toronto CMA outside Metropolitan Toronto than it was in Metropolitan Toronto, where the trend towards smaller families began earlier. In 1971 the proportion of large families with three or more children to the total number of families with any children was much higher outside

Metropolitan Toronto (37.1 per cent) than it was inside Metropolitan Toronto (30.1 per cent). By 1981 the proportion of larger families had dropped by 13.3 per cent to 23.8 per cent outside Metropolitan Toronto and by just 8.2 per cent to 21.9 per cent inside Metropolitan Toronto. By 1981, there was relatively little difference in the relative importance of large families inside Metropolitan Toronto and outside Metropolitan Toronto.

While a growing number of families were losing children as the latter left home, a smaller but growing number of families were losing a parent, with the personal and financial hardships that follow. The increase in the number of lone-parent families is a concern to many social agencies and government planners because many of these families need additional social services and/or income support. Over the 20 years from 1961 to 1981 the number of lone-parent families has more than doubled in Metropolitan Toronto. In 1981 there were 73,400 lone-parent families in Metropolitan Toronto, 46,000 of whom had one or more children aged 0 - 17 years. Although many lone-parents, most of whom are women, eventually remarry, the growing number of divorces and separations keep increasing the total number of lone-parent families.

Only one sixth (12,275) of all lone-parent families in 1981 had no one in the labour force and were most often in need of welfare. However, many other working lone parents had low levels of employment income and continued to need outside help, such as day care subsidies. In 1981 over 20 per cent of all families with children had a single parent, compared to 16.7 per cent in 1976. While the number of lone-parent families grew by almost 21 per cent (13,000) from 1976 to 1981, the number of husband-wife families with children actually declined by 3.6 per cent (11,000).

Lone-parent families tended to have fewer children and older children than husband-wife families. In 1981 over half (57.6 per cent) of all lone-parent families had only one child, compared to 36.6 per cent for husband-wife families in Metropolitan Toronto. In 37 per cent of lone-parent families, all children were aged 18 and over, compared to about 21 per cent for husband-wife families with children.

Table 5-1 shows the rapid decline in the ratio of census families to non-family households in Metropolitan Toronto. In 1961 there were 6.8 families for every non-family household. By 1976 this ratio had dropped to 2.8, while in 1981 there were only 2.3 census families per non-family household. In the City of Toronto, where non-family households were most common, there were only 1.2 census families for every non-family household in 1981.

A second ratio shows the relationship of census families with children to the total number of non-family households and families with no children. In 1961 families with children predominated, outnumbering childless families and non-family households by more than 1.3 to 1 ratio. By 1976 this ratio dropped to .99 and declined further to .86 in 1981. In the City of Toronto in 1981 the ratio stood at .53, and meant that families with children were outnumbered by almost two to one by non-family households and childless families.

Table 5-1 also shows that a low percentage of women aged 65 and over in Metropolitan Toronto (32.9 per cent) were living with a spouse in 1981. In 1976 this percentage was only slightly lower (31.7 per cent) than in 1981. The percentage is low because women tend to live longer than men and tend to marry men older than themselves. Conversely, about 70 per cent of men aged 65 and over in Metropolitan Toronto were living with a spouse in 1981, more than twice the proportion of women aged 65 and over with spouses.

This relationship is affected by age. About half of women aged 65 to 69 were living with spouses in Metropolitan Toronto, but the proportion declines steadily as the age of the woman increases. In total, there were about one and a half times as many women aged 65 and over than men aged 65 and over in Metropolitan Toronto in 1981. However, there were about three and a half times as many unmarried women aged 65 and over as unmarried men aged 65 and over. This reduces the opportunities for remarriage among older women who have lost spouses.

Table 5-2 shows the percentage of all census families with at least one child aged 0 - 17 years in 1981. The 1981 Census was the first in which less than half of all families had school age or pre-school age children in Metropolitan Toronto. In Metropolitan Toronto the highest proportion of families with children 0 - 17 years occurred in Scarborough (56.1 per cent) and North York (51.1 per cent), the only two municipalities in which over half of all families had school aged or younger children. East York had the lowest proportion (41.0 per cent) of families with children aged 0 - 17. However, the highest proportion of such families occurred in the census metropolitan area outside Metropolitan Toronto, where 61.9 per cent of all families had at least one child under age 18, compared to 49.8 per cent in Metropolitan Toronto.

Map 5-1 shows two large areas in Metropolitan Toronto where a high proportion of families had at least one child under 18 years. The first area includes almost all of northern and eastern Scarborough and adjacent areas in northeast North York, east of the East Don River. The second area includes northern Etobicoke, most of North York west of Dufferin Street, most of York and extends southward into the City of Toronto almost to Lake Ontario between the C.N. tracks and as far east as Spadina south of Bloor Street. A lesser concentration also occurs in the City of Toronto between Parliament Street on the west and extends as far east as Woodbine Avenue. Other lesser concentrations occur in the southeastern corner of North York and in some portions of south-central Scarborough. In a surprising number of areas in the centre of Metropolitan Toronto, in southern Etobicoke and the far western portion of the City of Toronto families with no children or older children outnumbered families with younger children (0 - 17 years) by almost a two to one ratio in 1981.

Table 5-2 also shows the distribution of total lone-parent families, lone-parent families with pre-school aged children, with school aged children and lone-parent families with two or more children. The distribution of the total number of lone-parent families is fairly even across Metropolitan Toronto, ranging from a high of 23.9 per cent of families with children in the City of Toronto to a low of 18.1 per cent in Scarborough in 1981. While a somewhat higher proportion of families with children have a lone-parent in the older neighbourhoods

of Central Metro (22.7 per cent) than in Suburban Metro (18.1 per cent), over half of all lone-parent families in Metropolitan Toronto now live in Suburban Metro and over 60 per cent live in the three outer municipalities of North York, Scarborough and Etobicoke. A much lower proportion of families with children have a lone-parent outside Metropolitan Toronto (11.3 per cent) than within Metropolitan Toronto (20.1 per cent).

Less than 12 per cent of families with at least one pre-school aged child (0 - 5 years) had a lone-parent in 1981 in Metropolitan Toronto. In total, there were about 13,000 lone-parent families with a pre-school aged child in Metropolitan Toronto in 1981. Map 5-2 shows that lone-parents headed a high proportion of families with pre-school aged children in much of the City of Toronto east of Jarvis Street, in scattered areas in Scarborough, particularly north of the C.N. tracks, in western York, in scattered areas in Etobicoke and western North York just south of Highway 401 and near the Jane-Finch intersection in North York.

About one-sixth of all families with at least one child 0 - 17 years in Metropolitan Toronto had a lone parent in 1981. The highest proportion of families with children aged 0 - 17 years with a lone parent occurred in the City of Toronto (19.1 per cent), while the proportion in the other five municipalities of Metropolitan Toronto was just below the Metro average of 16.7 per cent.

Map 5-3 shows that the highest proportions of lone-parent families with dependent children (0 - 17 years) occur east of Jarvis Street in the City of Toronto to the Don River and further east south of Gerrard Street to Woodbine Avenue, in several areas in central-south Scarborough, near the Jane-Finch intersection in North York, in North York east of the East Don River, in portions of North York south of Highway 401 and west of Bathurst Street and in several areas in Etobicoke and York.

In 1981 there were over 31,000 lone-parent families with two or more children in Metropolitan Toronto. The proportion of lone-parent families with more than one child was highest in North York and Scarborough (45.3 per cent) and lowest in East York (29.6 per cent).

Map 5-4 shows lone-parent families with two or more children as a percentage of all lone-parent families in 1981 by census tract. Over half of lone-parent families had two or more children in large portions of northern, eastern and central Scarborough, in many areas of North York east of Yonge Street, to the northwest and to the south of Downsview Airport and in much of northern and central Etobicoke. Lesser areas of concentration occurred in the City of Toronto between Bathurst Street and the C.N. tracks north of Bloor Street.

Table 5-2 also shows the total number of non-family persons and the number of non-family persons age 55 and over as a percentage of the total population living in private households. Non-family persons include (1) all persons living in households where no families are present and (2) non-census family members living in households with a family, such as tenants, or with related persons, such as a once-married child or an elderly parent of a census family parent.

In 1981 there were 372,700 non-family persons in private

households in Metropolitan Toronto. Just over half of the total (196,000), were in one-person households, while almost 27 per cent (100,000) lived in non-family households of two or more persons. The remainder, some 76,000 (20.5 per cent), consisted of persons who were living in households with census (nuclear) families, but who were not members of those nuclear families.

Non-family persons formed the highest proportion of the household population in the City of Toronto (28.6 per cent), and above average proportions in East York (21.7 per cent) and in York (18.7 per cent). The proportion of non-family persons in the three outer municipalities of Metropolitan Toronto is well below average, ranging from 13.2 per cent in North York to 11.1 per cent in Scarborough. Outside Metropolitan Toronto, in the Census Metropolitan Area, the proportion of non-family persons is only 8.4 per cent.

Map 5-5 shows that almost all the areas in which over 30 per cent of the household population is non-family occur inside the City of Toronto, primarily between Bathurst Street and the Don River. A lesser concentration of non-family persons exists in the City of Toronto between High Park and the C.N. tracks.

Table 5-2 shows that 136,000 non-family persons aged 55 and over lived in Metropolitan Toronto in 1981. Since Table 4-2 shows that 85,000 of these persons live alone in one-person households, the remaining 51,000 are known to be living with one or more other persons. If Ontario census data can be used as a guide, then about 75 per cent of the 51,000 non-family persons aged 55 and over are living with one or more relatives (not a spouse or never-married child) and about 13,000 or 25 per cent lived with non-relatives or unrelated families.

On average, about 6.5 per cent of all persons in private households in Metropolitan Toronto were non-family persons aged 55 and over in 1981. Higher proportions occurred in the City of Toronto (9.2 per cent), in East York (9.0 per cent) and in York (7.5 per cent), while North York (5.5 per cent), Etobicoke (5.0 per cent) and Scarborough (4.5 per cent) were all below the Metro average.

TABLE 5-1 FAMILY STRUCTURE IN METROPOLITAN TORONTO 1961-1981

	1981	1976	1971	1961	PER CENT CHANGE 1976-81	1971-81	1961-71
HOUSEHOLDS (PRIVATE OCCUPIED)	776385	712970	629685	430093	8.9	23.3	46.4
NON-FAMILY HOUSEHOLDS	239870	190855	138100	60848	25.7	73.7	127.0
FAMILY HOUSEHOLDS	536515	522115	491585	369245	2.8	9.1	33.1
HOUSEHOLDS WITH 2+ FAMILIES	17070	17950	24730	39628	-4.9	-31.0	-37.6
(P.C. OF FAM. HHLDS)	3.2 %	3.5 %	5.0 %	10.7 %			
CENSUS FAMILIES	554120	540695	518365	415746	2.5	6.9	24.7
FAMILIES WITH NO CHILDREN	188125	176340	175575*	145309*	6.7	7.1	20.8
FAMILIES WITH CHILDREN	365995	364355	342785*	270437*	.5	6.8	26.8
HUS-WIFE FAMILIES WITH CHILD	292575	303565	N/A	N/A	-3.6	N/A	N/A
LONE-PARENT FAMILIES	73420	60785	51740	34257	20.8	41.9	51.0
(P.C. OF FAM'S WITH CHILD)	20.1 %	16.7 %					
CEN. FAMILIES WITH CHILD 0-17	276095	293870	N/A	N/A	-6.0	N/A	N/A
HUSBAND-WIFE FAMILIES	230025	253935	N/A	N/A	-9.4	N/A	N/A
LONE-PARENT FAMILIES	46070	39935	N/A	N/A	15.4	N/A	N/A
CEN. FAM'S WITH ALL CHILDREN 18+	89900	70495	N/A	N/A	27.5	N/A	N/A
HUSBAND-WIFE FAMILIES	62550	49635	N/A	N/A	26.0	N/A	N/A
LONE-PARENT FAMILIES	27350	20860	N/A	N/A	31.1	N/A	N/A
CENSUS FAMILIES BY SIZE: 2 PERSONS	230395	210115	185870	146980	9.7	24.0	26.5
3 PERSONS	127470	122575	118065	100724	4.0	8.0	17.2
4 PERSONS	123350	120225	114765	93365	2.6	7.5	23.0
5 PERSONS	51735	57305	60560	46068	-9.7	-14.6	31.5
6+ PERSONS	21175	30465	39100	28650	-30.5	-45.8	36.5
CEN. FAM'S BY NUMBER OF CHILDREN:							
1 CHILD	149325	139919	121000*	100585*	6.7	23.4	20.3
2 CHILDREN	136385	130010	118555*	94388*	4.9	15.0	25.6
3 CHILDREN	56765	61310	62600*	46646*	-7.4	-9.3	34.2
4+ CHILDREN	23510	33055	40615*	28818*	-28.9	-42.1	40.9
CENSUS FAMILY POPULATION	1730455	1752880	1745680	1389756	-1.3	- .9	25.6
CHILDREN AT HOME IN FAMILIES	695630	732275	760690	592521	-5.0	- 8.6	28.4
CHILDREN AGED 0-14	395740	466110	527815	452026	-15.1	-25.0	16.8
CHILDREN AGE 15-24	263745	241420	211030	114837	9.2	25.0	83.8
CHILDREN AGED 25+	44745	34975	28680	29855	27.9	56.0	-3.9
CHILDREN AS PER CENT OF POP.15-24	66.6	61.7	56.4	56.6			
POPUL.IN FAM'S WITH 5+ PERSONS	393855	484025	560685	420292	-18.6	-29.8	33.4
(PER CENT OF HOUSEHOLD POPUL.)..	18.7	23.2	27.4	26.6			
RATIO OF CEN. FAM'S TO NON-FAMILY HOUSEHOLDS...............	2.27	2.83	3.75	6.83			
RATIO OF FAMILIES WITH CHILDREN TO CHILDLESS FAM'S AND NON-FAMILY HOUSEHOLDS......................	.86	.99	1.09*	1.31*			
PER CENT OF WOMEN 65+ WITH SPOUSES	32.9**	31.7	N/A	N/A			

* IN 1971 AND 1961 NEVER MARRIED CHILDREN AT HOME WHO WERE OVER AGE 24 WERE NOT DEFINED AS CHILDREN BUT WERE INCLUDED AS FAMILY MEMBERS. AFTER 1971 CHILDREN COULD BE OF ANY AGE. COMPARISONS OF DATA BEFORE AND AFTER 1971 ARE AFFECTED.

** ESTIMATE

TABLE 5-2 FAMILY STRUCTURE IN METROPOLITAN TORONTO BY CENSUS TRACT IN 1981

	CENSUS FAMILIES					LONE - PARENT FAMILIES								NON-FAMILY HOUSEHOLD POPULATION			
	TOTAL WITH CHILD(REN)	WITH CHILD AGE 0-5 AS P.C. OF TOTAL 1		WITH CHILD AGE 0-17 AS P.C. OF ALL FAMILIES		TOTAL AS P.C. OF TOTAL 1		WITH CHILD AGE 0-5 AS P.C. OF TOTAL 2		WITH CHILD AGE 0-17 AS P.C.OF TOTAL 3		WITH AT LEAST TWO CHILDREN AS P.C. OF TOTAL 4		TOTAL AS P.C. OF TOTAL HHLD POPULATION		PERSONS AGE 55+ AS P.C. OF TOTAL HHLD POPULATION	
	TOTAL1	TOTAL2	P.C.	TOTAL3	P.C.	TOTAL4	P.C.	TOTAL5	P.C.	TOTAL6	P.C.	TOTAL7	P.C.	TOTAL8	P.C.	TOTAL9	P.C.
TORONTO C M A	535410	172250	32.2	419250	53.4	92575	17.3	16365	9.5	59285	14.1	40530	43.8	444500	15.0	160840	5.4
TORONTO	85185	27355	32.1	64300	47.3	20355	23.9	3580	13.1	12250	19.1	8215	40.4	166500	28.6	53885	9.2
YORK	22720	7660	33.7	17235	48.9	4435	19.5	850	11.1	2640	15.3	1715	38.7	24950	18.7	9965	7.5
EAST YORK	15765	5320	33.7	11395	41.0	3545	22.5	520	9.8	1815	15.9	1050	29.6	21900	21.7	9080	9.0
ETOBICOKE	53385	14090	26.4	38235	45.8	9945	18.6	1515	10.8	6025	15.8	4245	42.7	39130	13.2	16375	5.5
NORTH YORK	103235	29725	28.8	77395	51.1	19660	19.0	3270	11.0	12610	16.3	8900	45.3	71535	12.9	27360	5.0
SCARBOROUGH	85655	27275	31.8	67535	56.1	15505	18.1	3235	11.9	10735	15.9	7020	45.3	48725	11.1	19710	4.5
METRO TORONTO	365945	111425	30.4	276095	49.8	73445	20.1	12970	11.6	46075	16.7	31145	42.4	372740	17.7	136375	6.5
REST OF C M A	169405	60795	35.9	143115	61.9	19090	11.3	3405	5.6	13210	9.2	9310	48.8	71700	8.4	24390	2.9
SURBURBAN METRO	209385	61920	29.6	160185	53.6	37860	18.1	6835	11.0	25200	15.7	17460	46.1	124485	11.5	47555	4.4
CENTRAL METRO	156550	49495	31.6	115910	45.5	35580	22.7	6135	12.4	20870	18.0	13680	38.4	248140	24.4	88805	8.7
1.00	115	40	34.8	90	58.1	40	34.8	15	37.5	30	33.3	25	62.5	130	19.5	40	6.0
2.00	100	35	35.0	80	55.2	40	40.0	0	0.0	25	31.3	20	50.0	125	22.9	15	2.8
4.00	655	290	44.3	515	42.0	225	34.4	55	19.0	140	27.2	65	28.9	2580	44.0	810	13.8
5.00	520	225	43.3	420	54.2	200	38.5	55	24.4	150	35.7	65	32.5	1270	36.6	445	12.8
7.00	1080	560	51.9	875	46.3	325	30.1	100	17.9	210	24.0	100	30.8	2925	36.0	670	8.3
10.00	660	240	36.4	515	55.1	125	18.9	15	6.3	60	11.7	55	44.0	1040	24.9	345	8.3
11.00	90	25	27.8	70	50.0	15	16.7	5	20.0	5	7.1	5	33.3	440	50.6	120	13.8
13.00	125	25	20.0	60	15.8	35	28.0	0	0.0	10	16.7	5	14.3	370	29.1	85	6.7
16.00	75	20	26.7	45	27.3	25	33.3	0	0.0	10	22.2	10	40.0	280	38.9	65	9.0
17.00	260	95	36.5	230	60.5	130	50.0	35	36.8	115	50.0	50	38.5	475	31.3	65	4.3
18.00	275	85	30.9	210	50.0	100	36.4	20	23.5	65	31.0	55	55.0	485	26.9	125	6.9
19.00	490	160	32.7	370	53.6	115	23.5	20	12.5	80	21.6	55	47.8	545	19.3	130	6.4
21.00	665	195	29.3	520	41.9	210	31.6	35	17.9	145	27.9	80	38.1	1790	34.4	440	8.4
22.00	555	200	30.5	500	49.0	150	22.9	20	10.0	95	19.0	55	36.7	825	21.1	290	7.4
23.00	555	170	30.6	415	48.3	100	18.0	15	8.8	60	14.5	40	40.0	595	18.2	235	7.2
24.00	1030	335	32.5	780	46.0	255	24.8	35	10.4	155	19.9	90	35.3	1705	25.8	565	8.5
25.00	520	150	28.8	375	46.0	185	35.6	45	30.0	115	30.7	65	35.1	870	26.7	315	9.7
26.00	1150	350	30.4	870	52.6	335	29.1	60	17.1	210	24.1	140	41.8	1265	19.5	540	8.3
27.00	785	225	28.7	595	54.3	220	28.0	40	17.8	150	25.2	95	43.2	895	20.0	345	7.7
28.00	835	270	32.3	640	53.8	225	26.9	50	18.5	135	21.1	100	44.4	1150	22.9	345	6.9
29.00	945	290	30.7	745	54.8	330	34.9	90	31.0	230	30.9	170	51.5	1700	27.8	510	8.3
30.00	785	240	30.6	660	75.9	455	58.0	130	54.2	390	59.1	330	72.5	375	10.2	75	2.0
31.00	1305	515	39.5	1105	73.7	795	60.9	255	49.5	650	58.8	470	59.1	1270	20.5	735	11.8
32.00	255	75	29.4	185	31.9	100	39.2	15	20.0	65	35.1	45	45.0	1705	52.3	495	15.2
33.00	385	155	40.3	295	39.3	225	58.4	85	54.8	170	57.6	75	33.3	2065	51.9	885	22.9
34.00	55	10	18.2	35	13.5	20	36.4	5	50.0	5	14.3	10	50.0	1530	71.5	360	16.8

TABLE 5-2 FAMILY STRUCTURE IN METROPOLITAN TORONTO BY CENSUS TRACT IN 1981

	CENSUS FAMILIES					LONE - PARENT FAMILIES								NON-FAMILY HOUSEHOLD POPULATION			
	TOTAL WITH CHILD(REN)	WITH CHILD AGE 0-5 AS P.C. OF TOTAL 1		WITH CHILD AGE 0-17 AS P.C. OF ALL FAMILIES		TOTAL AS P.C. OF TOTAL 1		WITH CHILD AGE 0-5 AS P.C. OF TOTAL 2		WITH CHILD AGE 0-17 AS P.C.OF TOTAL 3		WITH AT LEAST TWO CHILDREN AS P.C. OF TOTAL 4		TOTAL AS P.C. OF TOTAL HHLD POPULATION		PERSONS AGE 55+ AS P.C. OF TOTAL HHLD POPULATION	
	TOTAL1	TOTAL2	P.C.	TOTAL3	P.C.	TOTAL4	P.C.	TOTAL5	P.C.	TOTAL6	P.C.	TOTAL7	P.C.	TOTAL8	P.C.	TOTAL9	P.C.
35.00	35	5	14.3	15	11.1	10	28.6	0	0.0	5	33.3	0	0.0	375	55.6	55	8.1
36.00	315	120	38.1	220	34.1	80	25.4	15	12.5	40	18.2	30	37.5	1405	44.1	335	10.5
37.00	355	80	22.5	260	46.0	90	25.4	10	12.5	45	17.3	30	33.3	1295	40.8	285	9.0
38.00	530	155	29.2	415	56.8	80	15.1	15	9.7	45	10.8	35	43.8	805	23.7	315	9.3
39.00	615	175	28.5	505	64.3	230	37.4	35	20.0	175	34.7	155	67.4	325	24.3	450	11.8
40.00	890	280	31.5	695	56.0	140	15.7	20	7.1	75	10.8	60	42.9	1110	20.5	535	9.9
41.00	815	250	30.7	635	60.2	130	16.0	15	6.0	70	11.0	60	46.2	545	12.8	220	5.2
42.00	1185	360	30.4	940	59.1	175	14.8	25	6.9	105	11.2	75	42.9	910	14.5	345	5.5
43.00	820	290	35.4	660	60.0	140	17.1	40	13.8	90	13.6	60	42.9	810	17.9	340	7.5
44.00	1080	385	35.6	895	63.5	160	14.8	35	9.1	115	12.8	65	40.6	815	14.3	335	5.9
45.00	745	295	39.6	600	58.5	110	14.8	30	10.2	60	10.0	40	36.4	870	20.3	455	10.6
46.00	845	295	34.9	700	66.4	160	18.9	25	8.5	100	14.3	85	53.1	425	10.0	235	5.5
47.00	1230	495	40.2	985	52.3	265	21.5	60	12.1	175	17.8	110	41.5	1935	24.8	750	9.6
48.00	540	190	35.2	380	42.9	130	24.1	25	13.2	70	18.4	45	34.6	1065	29.0	385	10.5
49.00	450	140	31.1	310	39.0	115	25.6	20	14.3	70	22.6	40	34.8	1250	35.9	405	11.6
50.01	695	170	24.5	430	29.8	160	23.0	10	5.9	55	12.8	35	21.9	1150	22.9	505	10.0
50.02	790	210	26.6	505	35.4	235	29.7	25	11.9	125	24.8	110	46.8	1255	23.9	545	10.4
51.00	640	180	28.1	410	33.6	180	28.1	20	11.1	95	23.2	50	27.8	2215	39.9	635	11.4
52.00	625	180	28.8	455	47.2	155	24.8	35	19.4	95	20.9	55	35.5	1010	25.2	370	9.2
53.00	995	355	35.7	800	58.4	145	14.6	25	7.0	80	10.0	65	44.8	770	14.5	290	5.5
54.00	1065	420	39.4	815	50.2	225	21.1	45	10.7	130	16.0	75	33.3	1735	26.0	565	8.5
55.00	515	170	33.0	400	53.3	80	15.5	15	8.8	55	13.7	35	43.8	750	23.4	195	6.1
56.00	1250	425	34.0	990	60.9	175	14.0	30	7.1	100	10.1	75	42.9	905	13.8	255	3.9
57.00	425	140	32.9	330	53.2	80	18.8	10	7.1	45	13.6	35	43.8	785	27.4	145	5.1
58.00	750	230	30.7	570	54.5	115	15.3	15	6.5	75	13.2	45	39.1	1105	24.0	215	4.7
59.00	660	205	31.1	510	54.5	105	15.9	25	12.2	60	11.8	30	28.6	1065	25.5	255	6.1
60.00	250	80	32.0	180	39.1	60	24.0	10	12.5	35	19.4	20	33.3	840	39.0	115	5.3
61.00	65	15	23.1	45	33.3	25	38.5	5	33.3	20	44.4	10	40.0	405	53.6	190	25.2
62.00	345	175	50.7	260	27.4	125	36.2	35	20.0	75	28.8	15	12.0	1930	46.7	415	10.0
63.00	260	75	28.8	140	11.4	120	46.2	5	6.7	40	28.6	20	16.7	6640	71.3	915	9.8
64.00	75	35	46.7	50	20.0	40	53.3	10	28.6	25	50.0	5	12.5	1145	67.0	285	16.7
65.00	1240	480	38.7	865	38.0	650	52.4	165	34.4	395	45.7	175	26.9	5680	49.8	1635	14.3
66.00	325	155	47.7	250	30.5	135	41.5	40	25.8	90	36.0	45	33.3	2555	56.0	650	14.2
67.00	265	80	30.2	195	46.4	90	34.0	5	6.3	60	30.8	35	38.9	635	35.0	100	5.5
68.00	303	75	24.6	215	39.4	85	27.9	15	20.0	50	23.3	30	35.3	755	33.2	205	9.0
69.00	915	290	31.7	700	51.9	220	24.0	35	12.1	135	19.3	100	45.5	1355	23.9	350	6.2
70.00	390	120	30.8	270	37.2	100	25.6	15	12.5	50	18.5	35	35.0	1380	40.1	480	13.9
71.00	615	205	33.3	490	56.6	165	26.8	30	14.6	110	22.4	75	45.5	875	23.8	250	6.8

TABLE 5-2

FAMILY STRUCTURE IN METROPOLITAN TORONTO BY CENSUS TRACT IN 1981

	CENSUS FAMILIES					LONE - PARENT FAMILIES								NON-FAMILY HOUSEHOLD POPULATION			
	TOTAL WITH CHILD(REN)	WITH CHILD AGE 0-5 AS P.C. OF TOTAL 1		WITH CHILD AGE 0-17 AS P.C. OF ALL FAMILIES		TOTAL AS P.C. OF TOTAL 1		WITH CHILD AGE 0-5 AS P.C. OF TOTAL 2		WITH CHILD AGE 0-17 AS P.C. OF TOTAL 3		WITH AT LEAST TWO CHILDREN AS P.C. OF TOTAL 4		TOTAL AS P.C. OF TOTAL HHLD POPULATION		PERSONS AGE 55+ AS P.C. OF TOTAL HHLD POPULATION	
	TOTAL1	TOTAL2	P.C.	TOTAL3	P.C.	TOTAL4	P.C.	TOTAL5	P.C.	TOTAL6	P.C.	TOTAL7	P.C.	TOTAL8	P.C.	TOTAL9	P.C.
72.00	1550	565	36.5	1255	60.2	495	31.9	140	24.8	385	30.7	230	46.5	1560	18.5	580	6.9
73.00	485	155	32.0	370	55.2	100	20.6	15	9.7	55	14.9	40	40.0	485	17.4	165	5.9
74.00	610	170	27.9	460	52.3	150	24.6	25	14.7	90	19.6	60	40.0	650	18.[illegible]	245	7.1
75.00	600	185	30.8	440	52.4	135	22.5	25	13.5	60	13.6	65	48.1	555	16.8	175	5.3
76.00	585	185	31.6	465	54.4	155	26.5	25	13.5	100	21.5	70	45.2	640	19.2	260	7.8
77.00	795	240	30.2	595	49.6	170	21.4	25	10.4	105	17.6	75	44.1	795	17.7	295	6.6
78.00	930	295	31.7	705	46.7	235	25.3	55	18.6	145	20.6	100	42.6	1390	23.6	495	8.4
79.00	960	290	30.2	725	49.3	220	22.9	20	6.9	135	18.6	100	45.5	955	17.4	470	8.5
80.00	1120	365	32.6	860	49.7	305	27.2	55	15.1	195	22.7	125	41.0	1720	24.8	755	10.9
81.00	630	215	34.1	480	56.1	110	17.5	15	7.0	60	12.5	35	31.8	460	13.8	220	6.6
82.00	565	205	36.3	435	56.1	80	14.2	5	2.4	35	8.0	35	43.8	485	15.7	200	6.5
83.00	715	255	35.7	570	54.5	125	17.5	10	3.9	70	12.3	60	48.0	1025	23.2	570	12.9
84.00	610	195	32.0	470	51.6	115	18.9	35	17.9	65	13.8	45	39.1	960	24.9	270	7.0
85.00	395	120	30.4	265	30.6	120	30.4	15	12.5	70	26.4	45	37.5	1705	42.8	490	12.3
86.00	525	95	18.1	395	53.4	100	19.0	10	10.5	55	13.9	55	55.0	435	14.2	160	5.2
87.00	570	100	17.5	380	32.2	140	24.6	5	5.0	60	15.8	50	35.7	1550	31.9	605	12.4
88.00	50	5	10.0	20	14.8	15	30.0	0	0.0	5	25.0	5	33.3	410	55.0	70	9.4
89.00	70	10	14.3	40	20.5	25	35.7	0	0.0	15	37.5	5	20.0	520	52.8	105	10.7
90.00	250	70	28.0	185	36.3	75	30.0	5	7.1	35	18.9	20	26.7	1115	45.1	290	11.7
91.00	490	120	24.5	325	27.1	180	36.7	20	16.7	85	26.2	45	25.0	3750	55.4	915	13.5
92.00	630	195	31.0	480	38.4	195	31.0	30	15.4	125	26.0	60	30.8	3450	50.2	580	8.4
93.00	1035	320	30.9	825	57.1	190	18.4	45	14.1	120	14.5	80	42.1	1280	21.2	295	4.8
94.00	1215	400	32.9	970	62.4	190	15.6	25	6.3	115	11.9	95	50.0	840	13.3	295	4.7
95.00	735	265	36.1	595	61.3	110	15.0	30	11.3	65	10.9	50	45.5	600	15.1	225	5.7
96.00	1090	375	34.4	860	60.1	160	14.7	35	9.3	95	11.0	80	50.0	795	13.8	285	4.9
97.01	745	235	31.5	590	60.8	95	12.8	20	8.5	60	10.2	50	52.6	845	19.8	430	10.1
97.02	950	350	36.8	770	62.9	115	12.1	25	7.1	75	9.7	55	47.8	965	18.1	270	5.1
98.00	980	345	35.2	790	60.3	170	17.3	40	11.6	115	14.6	80	47.1	795	14.8	295	5.5
99.00	625	180	28.8	405	34.2	145	23.2	15	8.3	55	13.6	50	34.5	1830	35.9	465	9.1
100.00	245	85	34.7	185	52.1	55	22.4	15	17.6	30	16.2	25	45.5	345	23.2	115	7.7
101.00	480	150	31.3	340	46.9	115	24.0	25	16.7	60	17.6	40	34.8	780	25.8	215	7.1
102.00	645	170	26.4	430	26.7	230	35.7	25	14.7	120	27.9	45	19.6	3700	48.4	1085	14.2
103.00	815	235	28.8	520	34.0	170	20.9	25	10.6	70	13.5	55	32.4	1315	23.5	485	8.7
104.00	970	280	28.9	645	40.4	190	19.6	15	5.4	80	12.4	65	34.2	1230	20.8	590	9.3
105.00	825	290	35.2	630	53.2	145	17.6	25	8.6	85	13.5	60	41.[illegible]	900	19.1	325	6.9
106.00	300	85	28.3	225	57.7	65	21.7	5	5.9	35	15.6	30	46.2	215	14.1	70	4.6
107.00	920	295	32.1	730	61.9	135	14.7	15	5.1	80	11.0	75	55.6	455	9.7	215	4.6
108.00	1210	405	33.5	985	65.2	230	19.0	55	13.6	175	17.8	125	54.3	1135	17.1	595	9.0

TABLE 5-2 FAMILY STRUCTURE IN METROPOLITAN TORONTO BY CENSUS TRACT IN 1981

	CENSUS FAMILIES: TOTAL WITH CHILD(REN)	CENSUS FAMILIES: WITH CHILD AGE 0-5 AS P.C. OF TOTAL 1		CENSUS FAMILIES: WITH CHILD AGE 0-17 AS P.C. OF ALL FAMILIES		LONE-PARENT FAMILIES: TOTAL AS P.C. OF TOTAL 1		LONE-PARENT FAMILIES: WITH CHILD AGE 0-5 AS P.C. OF TOTAL 2		LONE-PARENT FAMILIES: WITH CHILD AGE 0-17 AS P.C.OF TOTAL 3		LONE-PARENT FAMILIES: WITH AT LEAST TWO CHILDREN AS P.C. OF TOTAL 4		NON-FAMILY HOUSEHOLD POPULATION: TOTAL AS P.C. OF TOTAL HHLD POPULATION		NON-FAMILY HOUSEHOLD POPULATION: PERSONS AGE 55+ AS P.C. OF TOTAL HHLD POPULATION	
	TOTAL1	TOTAL2	P.C.	TOTAL3	P.C.	TOTAL4	P.C.	TOTAL5	P.C.	TOTAL6	P.C.	TOTAL7	P.C.	TOTAL8	P.C.	TOTAL9	P.C.
109.00	695	250	36.0	575	63.2	85	12.2	15	6.0	55	9.6	40	47.1	395	10.9	165	4.5
110.00	835	265	31.7	655	59.3	120	14.4	15	5.7	60	9.2	55	45.8	480	11.1	210	4.8
111.00	590	180	30.5	465	61.2	55	9.3	5	2.8	40	8.6	20	36.4	270	9.0	115	3.8
112.00	1210	400	33.1	925	60.7	160	13.2	30	7.5	95	10.3	70	43.8	660	10.7	285	4.6
113.00	475	155	32.6	350	48.6	100	21.1	15	9.7	50	14.3	45	45.0	790	25.9	195	6.4
114.00	940	315	33.5	720	52.9	180	19.1	25	7.9	105	14.6	65	36.1	1255	22.4	425	7.6
115.00	700	275	39.3	590	64.5	105	15.0	30	10.9	80	13.6	45	42.9	580	15.2	150	3.9
116.00	565	165	29.2	430	49.1	115	20.4	15	9.1	70	16.3	40	34.8	915	25.0	280	7.7
117.00	230	70	30.4	180	48.0	55	23.9	15	21.4	35	19.4	20	36.4	410	26.8	105	6.9
118.00	320	90	28.1	220	32.1	90	28.1	5	5.6	40	18.2	35	38.9	875	32.1	315	11.5
119.00	410	85	20.7	280	32.2	100	24.4	5	5.9	40	14.3	40	40.0	1660	39.7	680	16.3
120.00	160	40	25.0	120	43.6	45	28.1	5	12.5	25	20.8	20	44.4	385	33.5	105	9.1
121.00	185	45	24.3	125	32.5	50	27.0	5	11.1	30	24.0	20	40.0	745	41.6	215	12.0
122.00	405	85	21.0	255	25.0	120	29.6	5	5.9	45	17.6	35	29.2	2195	46.0	1010	21.2
123.00	60	15	25.0	30	12.0	30	50.0	0	0.0	10	33.3	0	0.0	1300	70.7	410	22.3
124.00	255	50	19.6	155	19.4	110	43.1	10	20.0	45	29.0	25	22.7	2385	55.7	975	22.8
125.00	835	195	23.4	630	53.4	135	16.2	10	5.1	70	11.1	70	51.9	605	13.2	290	6.3
126.00	580	190	32.8	395	38.7	155	26.7	15	7.9	75	19.0	55	35.5	930	24.8	345	9.2
127.00	635	215	33.9	450	35.9	140	22.0	15	7.0	65	14.4	50	35.7	1325	27.9	610	12.8
128.01	300	80	26.7	210	24.6	125	41.7	10	12.5	70	33.3	30	24.0	3405	62.8	615	11.3
128.02	355	95	26.8	230	26.3	125	35.2	10	10.5	45	19.6	30	24.0	2270	50.9	710	15.9
129.00	640	160	25.0	470	41.0	160	25.0	10	6.3	100	21.3	55	34.4	1400	29.8	410	8.7
130.00	605	120	19.8	440	46.1	90	14.9	5	4.2	50	11.4	40	44.4	625	16.9	260	7.0
131.00	685	155	22.6	500	41.7	110	16.1	10	6.5	60	12.0	55	50.0	1205	24.3	455	9.2
132.00	755	225	29.8	475	36.0	130	17.2	5	2.2	60	12.6	45	34.6	930	19.3	325	6.7
133.00	625	190	30.4	420	27.7	170	27.2	15	7.9	90	21.4	40	23.5	2075	35.0	1045	17.6
134.00	455	175	38.5	355	47.7	75	16.5	0	0.0	45	12.7	25	33.3	410	15.6	155	5.9
135.00	600	195	32.5	435	38.5	150	25.0	15	7.7	85	19.5	50	33.3	1975	38.7	630	12.3
136.00	295	70	23.7	155	13.1	165	55.9	25	35.7	75	48.4	20	12.1	4955	65.8	1205	16.0
137.00	675	180	26.7	480	36.2	170	25.2	20	11.1	90	18.8	55	32.4	1790	33.1	640	11.8
138.00	500	110	22.0	380	52.4	60	12.0	5	4.5	35	9.2	30	50.0	475	16.0	240	8.1
139.00	935	245	26.2	685	48.9	155	16.6	5	2.0	80	11.7	70	45.2	1345	22.9	620	10.6
140.00	450	110	24.4	345	55.6	55	12.2	0	0.0	25	7.2	30	54.5	225	9.5	135	5.7
141.00	1275	450	35.3	930	42.7	280	22.0	25	5.6	125	13.4	100	35.7	1520	19.6	760	9.8
142.00	740	235	31.8	535	43.1	160	21.6	10	4.3	75	14.0	60	37.5	1095	23.2	530	11.2
150.00	625	160	25.6	405	38.2	105	16.8	0	0.0	30	7.4	35	33.3	555	15.0	330	8.9
151.00	550	165	30.0	390	45.6	165	30.0	30	18.2	115	29.5	70	42.4	415	14.5	215	7.5
152.00	870	290	33.3	620	46.6	140	16.1	15	5.2	65	10.5	45	32.1	710	14.8	360	7.5

TABLE 5-2

FAMILY STRUCTURE IN METROPOLITAN TORONTO BY CENSUS TRACT IN 1981

	CENSUS FAMILIES					LONE - PARENT FAMILIES								NON-FAMILY HOUSEHOLD POPULATION			
	TOTAL WITH CHILD(REN)	WITH CHILD AGE 0-5 AS P.C. OF TOTAL 1		WITH CHILD AGE 0-17 AS P.C. OF ALL FAMILIES		TOTAL AS P.C. OF TOTAL 1		WITH CHILD AGE 0-5 AS P.C. OF TOTAL 2		WITH CHILD AGE 0-17 AS P.C. OF TOTAL 3		WITH AT LEAST TWO CHILDREN AS P.C. OF TOTAL 4		TOTAL AS P.C. OF TOTAL HHLD POPULATION		PERSONS AGE 55+ AS P.C. OF TOTAL HHLD POPULATION	
	TOTAL1	TOTAL2	P.C.	TOTAL3	P.C.	TOTAL4	P.C.	TOTAL5	P.C.	TOTAL6	P.C.	TOTAL7	P.C.	TOTAL8	P.C.	TOTAL9	P.C.
153.00	865	255	29.5	655	54.1	130	15.0	25	9.8	70	10.7	55	42.3	525	11.8	235	5.3
154.00	1015	295	29.1	685	36.3	195	19.2	25	8.5	95	13.9	70	35.9	1135	17.7	490	7.6
155.00	610	220	36.1	510	65.0	210	34.4	[illegible]	31.8	180	35.3	120	57.1	515	16.3	355	11.3
156.01	1195	515	43.1	1020	63.7	285	23.8	75	14.6	200	19.6	130	45.6	1020	16.4	510	8.2
156.02	540	155	28.7	405	53.6	70	13.0	15	9.7	35	8.6	35	50.0	410	14.0	220	7.5
157.00	375	150	40.0	315	61.8	90	24.0	20	13.3	65	20.6	40	44.4	290	14.9	90	4.6
158.00	335	115	34.3	255	51.0	75	22.4	15	13.0	40	15.7	30	40.0	300	16.3	120	6.5
159.00	1480	470	31.8	1110	51.9	210	14.2	35	7.4	120	10.8	100	47.6	1025	12.7	425	5.3
160.00	625	230	36.8	500	57.1	80	12.8	20	8.7	45	9.0	30	37.5	355	10.9	135	4.2
161.00	1430	495	34.6	1135	58.2	235	16.4	45	9.1	145	12.8	105	44.7	915	12.3	385	5.2
162.00	1040	350	33.7	800	57.6	175	16.8	35	10.0	110	13.7	70	40.0	760	14.0	380	7.0
163.00	995	300	30.2	780	57.1	160	16.1	35	11.7	105	13.5	65	40.6	795	14.7	285	5.3
164.00	1355	510	37.6	1120	61.5	210	15.5	35	6.9	140	12.5	80	38.1	880	13.8	320	4.5
165.00	670	215	32.1	525	49.5	135	20.1	20	9.3	80	15.2	40	29.6	1290	28.0	435	9.4
166.00	570	200	35.1	400	41.7	110	19.3	10	5.0	55	13.7	45	40.9	740	20.4	230	6.3
167.00	750	240	32.0	540	32.0	250	33.3	50	20.8	135	25.0	70	28.0	3195	42.2	930	12.3
168.00	915	300	32.8	700	52.8	185	20.2	40	13.3	110	15.7	75	40.5	935	18.3	305	6.0
169.01	660	225	34.1	505	52.9	115	17.4	30	13.3	75	14.9	40	34.3	475	13.8	145	4.2
169.02	840	300	35.7	610	36.4	165	19.6	25	8.3	80	13.1	55	33.3	1615	26.3	545	8.9
170.00	625	210	33.6	470	50.8	70	11.2	15	7.1	40	8.5	25	35.7	410	12.3	210	6.3
171.00	405	110	27.2	285	44.2	75	18.5	20	18.2	45	15.8	35	46.7	280	12.9	115	5.1
172.00	475	220	46.3	380	53.1	130	27.4	50	22.7	105	27.6	45	34.6	570	21.4	130	4.9
173.00	485	165	34.0	390	57.4	100	20.6	25	15.2	70	17.9	40	40.0	445	16.9	145	5.5
174.00	750	335	44.7	605	52.6	160	21.3	30	9.0	95	15.7	50	31.3	695	17.3	190	4.7
175.01	450	110	24.4	290	31.4	130	28.9	5	4.5	65	22.4	30	23.1	980	28.5	450	13.1
175.02	435	125	28.7	265	20.5	160	36.8	20	16.0	60	22.6	40	25.0	1970	38.8	990	19.5
176.00	785	230	29.3	565	45.2	115	14.6	15	6.5	65	11.5	45	39.1	635	14.1	290	6.5
180.00	840	255	30.4	615	41.6	305	36.3	50	19.6	190	30.9	115	37.7	1620	28.2	615	10.7
181.00	1360	415	30.5	960	42.6	275	20.2	35	8.4	130	13.5	105	38.2	1600	19.3	895	10.8
182.00	980	310	31.6	715	46.0	195	19.9	30	9.7	95	13.3	65	33.3	890	16.0	460	8.3
183.00	1265	365	28.9	925	46.4	235	18.6	30	8.2	110	11.9	75	31.9	1010	14.1	490	6.8
184.01	780	285	36.5	600	46.9	135	17.3	25	8.8	75	12.5	50	37.0	885	18.7	340	7.2
184.02	635	205	32.3	490	45.6	130	20.5	10	4.9	60	12.2	25	19.2	825	20.9	305	7.7
185.01	1055	455	43.1	810	45.1	245	23.2	40	8.8	135	16.7	55	22.4	1855	26.8	625	9.0
185.02	590	230	39.0	450	40.4	130	22.0	20	8.7	70	15.6	25	19.2	1285	29.3	370	8.4
186.00	270	65	24.1	165	30.6	50	18.5	5	7.7	20	12.1	15	30.0	390	20.8	225	12.0
187.00	430	110	25.6	255	27.6	100	23.3	15	13.6	25	9.8	25	25.0	600	19.8	365	12.0
188.00	300	75	25.0	195	35.1	50	16.7	5	6.7	20	10.3	15	30.0	310	16.5	190	10.1

TABLE 9-2 FAMILY STRUCTURE IN METROPOLITAN TORONTO BY CENSUS TRACT IN 1981

	CENSUS FAMILIES					LONE - PARENT FAMILIES								NON-FAMILY HOUSEHOLD POPULATION			
	TOTAL WITH CHILD(REN)	WITH CHILD AGE 0-5 AS P.C. OF TOTAL 1		WITH CHILD AGE 0-17 AS P.C. OF ALL FAMILIES		TOTAL AS P.C. OF TOTAL 1		WITH CHILD AGE 0-5 AS P.C. OF TOTAL 2		WITH CHILD AGE 0-17 AS P.C.OF TOTAL 3		WITH AT LEAST TWO CHILDREN AS P.C. OF TOTAL 4		TOTAL AS P.C. OF TOTAL HHLD POPULATION		PERSONS AGE 55+ AS P.C. OF TOTAL HHLD POPULATION	
	TOTAL1	TOTAL2	P.C.	TOTAL3	P.C.	TOTAL4	P.C.	TOTAL5	P.C.	TOTAL6	P.C.	TOTAL7	P.C.	TOTAL8	P.C.	TOTAL9	P.C.
189.00	940	325	34.6	690	46.5	180	19.1	30	9.2	95	13.8	60	33.3	825	15.8	285	5.4
190.01	1085	405	37.3	795	39.8	290	26.7	40	9.9	155	19.5	85	29.3	2060	27.6	465	6.2
190.02	670	265	39.6	490	41.4	190	28.4	35	13.2	115	23.5	65	34.2	880	21.3	305	7.4
191.00	700	215	30.7	490	41.2	140	20.0	25	11.6	75	15.3	50	35.7	775	18.5	300	7.1
192.00	85	35	41.2	60	42.9	25	29.4	5	14.3	20	33.3	0	C.0	230	37.4	135	22.0
193.00	400	105	26.2	235	31.3	100	25.0	5	4.8	40	17.0	20	20.0	485	19.2	220	8.7
194.00	1600	660	41.2	1185	38.4	445	27.8	65	9.8	230	19.4	105	23.6	2995	26.9	1235	11.1
195.00	770	245	31.8	540	34.8	165	21.4	25	10.2	85	15.7	45	27.3	1065	20.4	500	9.6
196.00	1010	295	29.2	730	39.4	160	15.8	25	8.5	70	9.6	50	31.3	1315	19.6	755	11.2
200.00	520	210	40.4	405	36.3	185	35.6	40	19.0	125	30.9	55	29.7	1505	34.4	435	10.0
201.00	585	205	35.0	465	47.7	140	23.9	25	12.2	95	20.4	40	28.6	890	23.9	445	12.0
202.00	290	80	27.6	200	42.6	65	22.4	5	6.3	30	15.0	25	38.5	265	16.1	130	7.9
203.00	495	175	35.4	370	40.0	105	21.2	15	8.6	55	14.9	30	28.6	710	21.5	350	10.6
204.00	805	295	36.6	610	46.2	195	24.2	40	13.6	115	18.9	65	33.3	1090	22.2	480	9.8
206.00	1565	515	32.9	1160	43.4	410	26.2	85	16.5	270	23.3	135	32.9	2040	21.2	650	6.7
207.00	515	190	36.9	415	53.5	115	22.3	25	13.2	75	18.1	45	39.1	475	16.6	155	5.4
208.00	340	155	45.6	270	55.1	90	26.5	30	19.4	60	22.2	35	38.9	365	19.7	125	6.7
209.00	490	175	35.7	385	48.1	105	21.4	25	14.3	70	18.2	40	38.1	630	21.2	410	13.8
210.00	440	105	23.9	305	41.2	75	17.0	5	4.8	30	9.8	20	26.7	275	11.0	115	4.6
211.00	1315	375	28.5	935	46.5	190	14.4	15	4.0	90	9.6	65	34.2	680	9.8	300	4.3
212.00	1075	245	22.8	750	44.0	180	16.7	20	8.2	95	12.7	80	44.4	650	11.1	295	5.0
213.00	560	95	17.0	310	32.5	80	14.3	0	0.0	25	8.1	25	31.3	350	11.1	185	5.9
214.00	570	125	21.9	375	41.7	85	14.9	5	4.0	40	10.7	35	41.2	350	11.2	170	5.4
215.00	1020	255	25.0	700	40.5	160	15.7	15	5.9	75	10.7	50	31.3	690	11.8	380	6.5
216.00	795	180	22.6	500	32.9	130	16.4	10	5.6	50	10.0	45	34.6	730	14.6	455	9.1
217.00	1010	445	44.1	815	47.9	265	26.2	60	13.5	180	22.1	80	30.2	1370	22.5	390	6.4
218.00	325	95	29.2	200	29.9	70	21.5	0	0.0	30	15.0	25	35.7	400	18.1	265	12.0
219.00	745	105	14.1	385	28.4	105	14.1	0	0.0	35	9.1	30	26.6	515	11.7	325	7.4
220.00	715	135	18.9	445	36.5	105	14.7	5	3.7	50	11.2	40	38.1	520	12.3	240	5.7
221.01	1270	170	13.4	760	35.9	230	18.1	5	2.9	110	14.5	100	43.5	710	10.1	355	5.0
221.02	690	195	28.3	470	41.0	190	27.5	25	12.8	120	25.5	55	28.9	655	16.9	195	5.0
222.01	925	245	26.5	605	40.1	175	18.9	15	6.1	95	15.7	70	40.0	535	10.8	240	4.8
222.02	930	270	29.0	675	47.5	315	33.9	105	38.9	235	34.8	85	27.0	565	12.2	240	5.2
223.00	695	130	18.7	420	37.8	85	12.2	5	3.8	35	8.3	30	35.3	350	9.2	210	5.5
224.00	255	60	23.5	160	33.0	30	11.8	0	0.0	15	9.4	20	66.7	145	9.5	100	6.5
225.00	650	160	24.6	380	21.5	235	36.2	20	12.5	80	21.1	60	25.5	2735	38.6	1230	17.4
226.00	435	110	25.3	295	36.2	70	16.1	5	4.5	20	6.8	30	42.9	305	11.5	195	7.4
227.00	325	85	26.2	230	44.7	35	10.8	10	11.8	15	6.5	10	28.6	190	10.2	125	6.7

TABLE 5-2 FAMILY STRUCTURE IN METROPOLITAN TORONTO BY CENSUS TRACT IN 1981

	CENSUS FAMILIES: TOTAL WITH CHILD(REN)	CENSUS FAMILIES: WITH CHILD AGE 0-5 AS P.C. OF TOTAL 1		CENSUS FAMILIES: WITH CHILD AGE 0-17 AS P.C. OF ALL FAMILIES		LONE-PARENT FAMILIES: TOTAL AS P.C. OF TOTAL 1		LONE-PARENT FAMILIES: WITH CHILD AGE 0-5 AS P.C. OF TOTAL 2		LONE-PARENT FAMILIES: WITH CHILD AGE 0-17 AS P.C. OF TOTAL 3		LONE-PARENT FAMILIES: WITH AT LEAST TWO CHILDREN AS P.C. OF TOTAL 4		NON-FAMILY HOUSEHOLD POPULATION: TOTAL AS P.C. OF TOTAL HHLD POPULATION		NON-FAMILY HOUSEHOLD POPULATION: PERSONS AGE 55+ AS P.C. OF TOTAL HHLD POPULATION	
	TOTAL1	TOTAL2	P.C.	TOTAL3	P.C.	TOTAL4	P.C.	TOTAL5	P.C.	TOTAL6	P.C.	TOTAL7	P.C.	TOTAL8	P.C.	TOTAL9	P.C.
228.00	300	60	20.0	195	31.2	40	13.3	5	8.3	10	5.1	5	12.5	360	17.1	190	9.0
229.00	195	55	28.2	135	42.2	30	15.4	0	0.0	15	11.1	10	33.3	110	10.3	65	6.1
230.01	265	55	20.8	190	36.9	25	9.4	0	0.0	15	7.9	15	60.0	310	16.4	240	12.7
230.02	905	160	17.7	590	33.0	150	16.6	5	3.1	70	11.9	60	40.0	825	14.1	425	7.2
231.00	1095	275	25.1	740	40.8	140	12.8	25	9.1	80	10.8	50	35.7	1025	15.6	440	6.7
232.00	760	135	17.8	445	36.3	70	9.2	5	3.7	35	7.9	40	57.1	245	6.0	145	3.6
233.00	960	145	15.1	545	34.0	110	11.5	5	3.4	40	7.3	45	40.9	495	9.2	300	5.6
234.00	935	170	18.2	625	46.1	150	16.0	10	5.9	100	16.0	90	60.0	305	6.5	120	2.6
235.01	650	105	16.2	450	51.7	65	10.0	5	4.8	30	6.7	30	46.2	165	5.4	65	2.1
235.02	1235	280	23.5	905	52.8	180	14.6	15	5.2	105	11.6	85	47.2	515	8.4	170	2.8
236.01	1255	290	23.1	895	46.4	305	24.3	25	8.6	190	21.2	140	45.9	910	13.5	275	4.1
236.02	1135	295	26.0	855	52.0	210	18.5	15	5.1	120	14.0	90	42.9	555	9.7	195	3.4
237.01	1335	460	34.5	1080	62.1	300	22.5	80	17.4	225	20.8	155	51.7	685	10.5	215	3.3
237.02	710	100	14.1	475	50.5	70	9.9	10	10.0	35	7.4	35	50.0	195	5.7	90	2.6
237.03	795	165	20.8	520	33.8	160	20.1	25	15.2	80	15.4	50	31.3	875	16.7	310	5.9
238.01	760	110	14.5	485	44.1	95	12.5	15	13.6	50	10.3	50	52.6	290	7.3	205	5.2
238.02	945	230	24.3	635	41.1	180	19.0	20	8.7	95	15.0	65	36.1	775	14.5	240	4.5
239.00	1210	345	28.5	915	51.0	405	33.5	95	27.5	315	34.4	200	49.4	790	12.8	225	3.6
240.01	805	110	13.7	480	42.3	70	8.7	5	4.5	30	6.3	30	42.9	175	4.4	125	3.2
240.02	755	120	15.9	445	30.9	115	15.2	0	0.0	40	9.0	40	34.8	765	15.5	335	6.8
241.00	545	120	22.0	355	41.8	75	13.8	0	0.0	25	7.0	25	33.3	240	8.4	140	4.9
242.00	280	85	30.4	235	61.8	115	41.1	35	41.2	90	38.3	55	47.8	150	10.7	75	5.4
243.01	990	360	36.4	760	48.7	215	21.7	25	6.9	125	16.4	85	39.5	760	14.1	210	3.9
243.02	785	215	27.4	600	54.3	120	15.3	20	9.3	85	14.2	50	41.7	400	10.0	110	2.7
244.00	1785	530	29.7	1440	60.1	405	22.7	95	17.9	300	20.8	230	56.8	930	10.4	250	2.8
245.00	1375	440	32.0	1020	50.9	205	14.9	30	6.8	115	11.3	85	41.5	900	12.4	385	5.3
246.00	695	150	21.6	470	45.2	70	10.1	5	3.3	40	8.5	35	50.0	335	9.2	230	6.3
247.00	1410	280	19.9	1020	53.8	150	10.6	25	8.9	100	9.8	65	43.3	495	7.1	165	2.4
248.01	1540	590	38.3	1340	71.7	155	10.1	35	5.9	110	8.2	80	51.6	525	7.1	135	1.8
248.02	1070	295	27.6	935	74.8	390	36.4	85	28.8	355	38.0	330	84.6	715	12.6	495	8.7
249.01	1015	320	31.5	860	69.9	125	12.3	30	9.4	90	10.5	75	60.0	230	4.9	65	1.4
249.02	1625	555	34.2	1360	67.0	325	20.0	65	11.7	250	18.4	175	53.8	740	9.5	150	1.9
250.01	2085	720	34.5	1670	53.8	425	20.4	80	11.1	305	18.3	205	48.2	1365	12.4	265	2.4
250.02	830	170	20.5	570	50.2	80	9.6	5	2.9	35	6.1	40	50.0	285	7.0	135	3.3
260.01	1195	425	35.6	905	52.5	260	21.8	30	7.1	135	14.9	90	34.6	1040	16.3	305	4.8
260.02	1355	660	48.7	1155	62.6	425	31.4	105	15.9	320	27.7	210	49.4	1045	15.8	190	2.9
260.03	1005	435	43.3	830	63.1	285	28.4	60	13.8	200	24.1	145	50.9	715	14.6	125	2.6
261.00	855	300	35.1	670	54.9	285	33.3	60	20.0	215	32.1	155	54.4	940	19.9	595	12.6

TABLE 5-2 FAMILY STRUCTURE IN METROPOLITAN TORONTO BY CENSUS TRACT IN 1981

	CENSUS FAMILIES					LONE - PARENT FAMILIES								NON-FAMILY HOUSEHOLD POPULATION			
	TOTAL WITH CHILD(REN)	WITH CHILD AGE 0-5 AS P.C. OF TOTAL 1		WITH CHILD AGE 0-17 AS P.C. OF ALL FAMILIES		TOTAL AS P.C. OF TOTAL 1		WITH CHILD AGE 0-5 AS P.C. OF TOTAL 2		WITH CHILD AGE 0-17 AS P.C.OF TOTAL 3		WITH AT LEAST TWO CHILDREN AS P.C. OF TOTAL 4		TOTAL AS P.C. OF TOTAL HHLD POPULATION		PERSONS AGE 55+ AS P.C. OF TOTAL HHLD POPULATION	
	TOTAL1	TOTAL2	P.C.	TOTAL3	P.C.	TOTAL4	P.C.	TOTAL5	P.C.	TOTAL6	P.C.	TOTAL7	P.C.	TOTAL8	P.C.	TOTAL9	P.C.
262.01	465	115	24.7	305	34.3	100	21.5	20	17.4	50	16.4	25	25.0	700	22.4	215	6.9
262.02	1160	305	26.3	845	47.2	260	22.4	45	14.8	165	19.5	95	36.5	1000	15.7	290	4.6
263.00	1080	275	25.5	710	31.5	280	25.9	35	12.7	150	21.1	100	35.7	1670	21.6	730	9.5
264.00	285	35	12.3	190	50.7	30	10.5	0	0.0	20	10.5	15	50.0	125	8.4	50	3.3
265.00	440	85	19.3	285	36.1	70	15.9	10	11.8	40	14.0	30	42.9	290	11.0	185	7.0
266.00	500	85	17.0	330	39.8	55	11.0	0	0.0	5	1.5	20	36.4	235	8.2	150	5.2
267.00	1425	285	20.0	1060	58.1	125	8.8	0	0.0	70	6.6	70	56.0	460	6.4	190	2.6
268.00	1080	225	20.8	725	42.2	220	20.4	25	11.1	130	17.9	85	38.6	855	14.3	310	5.2
269.00	1135	305	26.9	815	45.4	265	23.3	40	13.1	185	22.7	95	35.8	1185	18.2	170	2.6
270.01	945	235	24.9	720	51.4	205	21.7	15	6.4	140	19.4	90	43.9	630	12.6	165	3.3
270.02	795	180	22.6	615	52.3	185	23.3	10	5.6	125	20.3	100	54.1	550	12.9	180	4.2
271.00	1495	350	23.4	1055	49.4	250	16.7	15	4.3	130	12.3	105	42.0	755	10.0	320	4.2
272.00	2200	645	29.3	1670	54.8	510	23.2	60	9.3	315	18.9	225	44.1	1545	13.7	395	3.5
273.01	880	175	19.9	660	55.9	115	13.1	10	5.7	75	11.4	75	65.2	250	5.7	115	2.6
273.02	880	215	24.4	670	56.1	125	14.2	10	4.7	75	11.2	70	56.0	465	10.0	170	3.7
274.00	1390	295	21.2	955	44.1	295	21.2	40	13.6	185	19.4	140	47.5	1095	14.0	395	5.0
275.00	640	155	24.2	450	34.7	130	20.3	10	6.5	55	12.2	40	30.8	1120	23.4	585	12.2
276.01	630	160	25.4	370	28.4	135	21.4	5	3.1	50	13.5	30	22.2	1060	23.0	540	11.7
276.02	670	185	27.6	405	27.4	155	23.1	10	5.4	60	14.8	35	22.6	1140	22.7	610	12.1
277.00	550	130	23.6	360	38.1	95	17.3	10	7.7	40	11.1	40	42.1	520	15.2	235	6.9
278.00	810	225	27.8	515	32.5	135	16.7	15	6.7	55	10.7	40	29.6	935	17.1	560	10.2
279.01	795	190	23.9	530	40.6	100	12.6	20	10.5	50	9.4	50	50.0	505	11.2	225	5.0
279.02	1185	365	30.8	905	54.4	195	16.5	30	8.2	115	12.7	75	38.5	760	12.1	305	4.9
280.00	1420	520	36.6	1100	53.3	260	18.3	45	8.7	170	15.5	90	34.6	1045	14.0	290	3.9
281.00	1590	615	38.7	1315	60.9	550	34.6	160	26.0	430	32.7	220	40.0	1030	13.6	290	3.8
282.00	760	175	23.0	545	50.9	85	11.2	5	2.9	40	7.3	40	47.1	295	7.7	140	3.6
283.01	715	190	26.6	525	50.5	135	18.9	35	18.4	90	17.1	50	37.0	445	12.0	130	3.5
283.02	1210	320	26.4	945	64.9	480	39.7	155	48.4	400	42.3	180	37.5	375	7.4	170	3.4
284.00	1375	410	29.8	1015	54.0	185	13.5	40	9.8	95	9.4	65	35.1	710	10.4	235	3.4
285.00	715	150	21.0	500	48.5	90	12.6	5	3.3	45	9.0	40	44.4	430	11.4	130	3.4
286.00	745	155	20.8	540	55.1	220	29.5	45	29.0	165	30.6	145	65.9	300	8.2	165	4.5
287.01	950	270	28.4	710	52.2	450	47.4	120	44.4	345	48.6	235	52.2	875	16.6	410	7.8
287.02	935	315	33.7	660	42.2	240	25.7	35	11.1	150	22.7	100	41.7	890	16.2	380	6.9
288.00	1135	365	32.2	740	39.3	220	19.4	40	11.0	115	15.5	75	34.1	1245	18.4	430	6.4
289.00	980	260	26.5	720	53.1	110	11.2	35	13.5	70	9.7	55	50.0	515	10.2	175	3.5
290.00	605	205	33.9	450	44.6	110	18.2	20	9.8	55	12.2	30	27.3	680	18.8	200	5.5
291.00	1640	450	27.4	1175	46.9	180	11.0	25	5.6	100	8.5	70	38.9	1130	12.5	555	6.1
292.00	1205	435	36.1	965	61.1	240	19.9	60	13.8	175	18.1	105	43.8	985	15.8	260	4.2

TABLE 5-2

FAMILY STRUCTURE IN METROPOLITAN TORONTO BY CENSUS TRACT IN 1981

	CENSUS FAMILIES					LONE - PARENT FAMILIES								NON-FAMILY HOUSEHOLD POPULATION			
	TOTAL WITH CHILD(REN)	WITH CHILD AGE 0-5 AS P.C. OF TOTAL 1		WITH CHILD AGE 0-17 AS P.C. OF ALL FAMILIES		TOTAL AS P.C. OF TOTAL 1		WITH CHILD AGE 0-5 AS P.C. OF TOTAL 2		WITH CHILD AGE 0-17 AS P.C. OF TOTAL 3		WITH AT LEAST TWO CHILDREN AS P.C. OF TOTAL 4		TOTAL AS P.C. OF TOTAL HHLD POPULATION		PERSONS AGE 55+ AS P.C. OF TOTAL HHLD POPULATION	
	TOTAL1	TOTAL2	P.C.	TOTAL3	P.C.	TOTAL4	P.C.	TOTAL5	P.C.	TOTAL6	P.C.	TOTAL7	P.C.	TOTAL8	P.C.	TOTAL9	P.C.
293.00	700	165	23.6	465	50.0	85	12.1	5	3.0	35	7.2	25	29.4	260	7.4	125	3.5
294.01	940	290	30.9	720	53.5	170	18.1	30	10.3	120	16.7	80	47.1	470	10.0	120	2.5
294.02	1095	260	23.7	815	60.6	155	14.2	10	3.8	100	12.3	95	61.3	275	5.4	115	2.3
295.00	1185	425	35.9	955	58.4	195	16.5	45	10.6	140	14.7	70	35.9	610	10.4	165	2.8
296.00	110	40	36.4	105	84.0	10	9.1	5	12.5	10	9.5	5	50.0	5	1.0	0	0.0
297.01	690	135	19.6	410	27.2	130	18.8	15	11.1	60	14.6	45	34.6	990	19.5	715	14.1
297.02	720	175	24.3	450	36.1	90	12.5	5	2.9	25	5.6	30	33.3	575	13.3	300	6.9
298.00	640	200	31.3	430	36.4	100	15.6	10	5.0	50	11.6	35	35.0	575	14.5	350	8.8
299.00	970	280	28.9	675	37.3	180	18.6	25	8.9	95	14.1	60	33.3	1045	16.8	435	7.0
300.00	450	110	24.4	285	32.2	90	20.0	5	4.5	40	14.0	25	27.8	670	21.6	255	8.2
301.01	640	160	25.0	490	57.3	110	17.2	15	9.4	75	15.3	50	45.5	325	10.2	55	1.7
301.02	1325	440	33.2	1065	53.7	360	27.2	45	10.2	235	22.1	140	38.9	1225	17.4	280	4.0
302.01	1470	360	24.5	1160	58.4	185	12.6	15	4.2	100	8.6	90	48.6	660	8.9	230	3.1
302.02	1730	540	31.2	1415	64.8	240	13.9	50	9.3	175	12.4	130	54.2	775	9.2	200	2.4
303.00	1005	315	31.3	775	54.4	280	27.9	50	15.9	190	24.5	135	48.2	740	14.4	205	4.0
304.01	880	315	35.8	740	61.7	260	29.5	50	15.9	195	26.4	115	44.2	665	15.3	105	2.4
304.02	915	180	19.7	725	62.2	105	11.5	0	0.0	80	11.0	70	66.7	245	5.6	95	2.2
304.03	770	220	28.6	615	66.1	160	20.8	25	11.4	125	20.3	115	71.9	260	7.2	65	1.8
304.04	400	125	31.3	260	32.7	125	31.3	5	4.0	45	17.3	40	32.0	850	28.6	250	8.4
304.05	595	115	19.3	395	41.6	70	11.8	5	4.3	30	7.6	40	57.1	270	8.1	110	3.3
304.06	1225	435	35.5	1005	60.5	205	16.7	25	5.7	135	13.4	85	41.5	715	11.8	195	3.2
305.00	1625	305	18.8	1040	40.2	290	17.8	25	8.2	150	14.4	125	43.1	1015	11.4	440	4.9
306.00	1425	300	21.1	980	44.4	265	18.6	25	8.3	155	15.8	145	54.7	665	9.1	370	4.9
307.00	825	195	23.6	515	29.8	190	23.0	10	5.1	75	14.6	50	26.3	1880	26.4	625	9.8
308.01	730	170	23.3	450	34.5	125	17.1	10	5.9	45	10.0	45	36.0	1020	21.2	660	13.7
308.02	820	160	19.5	510	38.9	115	14.0	5	3.1	55	10.8	50	43.5	435	9.8	250	5.6
309.00	895	315	35.2	640	41.4	210	23.5	30	9.5	115	18.0	85	40.5	805	15.6	325	6.3
310.00	1640	360	22.0	960	37.9	210	12.8	35	9.7	100	10.4	95	45.2	840	9.7	270	3.1
311.01	1080	395	36.6	850	41.1	280	25.9	45	11.4	190	22.4	80	28.6	1885	26.3	195	2.6
311.02	1190	320	26.9	920	56.1	190	16.0	45	14.1	130	14.1	70	36.8	845	13.6	380	5.8
311.03	660	120	18.2	495	59.6	60	9.1	5	4.2	40	8.1	40	66.7	180	5.7	70	2.2
311.04	1155	400	34.6	940	65.3	215	18.6	45	11.2	155	16.5	105	48.8	665	11.8	165	2.9
312.01	1300	385	29.6	1080	67.1	190	14.6	40	10.4	160	14.8	140	73.7	665	10.2	400	6.2
312.02	1630	595	36.5	1365	67.7	410	25.2	90	15.1	310	22.4	270	65.9	810	10.1	240	3.0
312.03	1370	410	29.9	1065	59.5	175	12.8	25	6.1	105	9.9	75	42.9	965	8.5	165	2.5
312.04	1355	530	39.1	1175	73.4	350	25.8	115	21.7	305	26.0	215	61.4	905	8.0	105	1.7
313.00	1275	330	25.9	955	60.3	180	14.1	40	12.1	125	13.1	85	47.2	475	7.9	155	2.6
314.00	1930	760	39.4	1610	69.7	250	13.0	50	6.6	175	10.9	115	46.0	715	8.0	150	1.7

TABLE 5-2 FAMILY STRUCTURE IN METROPOLITAN TORONTO BY CENSUS TRACT IN 1981

	CENSUS FAMILIES					LONE - PARENT FAMILIES								NON-FAMILY HOUSEHOLD POPULATION			
	TOTAL WITH CHILD(REN)	WITH CHILD AGE 0-5 AS P.C. OF TOTAL 1		WITH CHILD AGE 0-17 AS P.C. OF ALL FAMILIES		TOTAL AS P.C. OF TOTAL 1		WITH CHILD AGE 0-5 AS P.C. OF TOTAL 2		WITH CHILD AGE 0-17 AS P.C.OF TOTAL 3		WITH AT LEAST TWO CHILDREN AS P.C. OF TOTAL 4		TOTAL AS P.C. OF TOTAL HHLD POPULATION		PERSONS AGE 55+ AS P.C. OF TOTAL HHLD POPULATION	
	TOTAL1	TOTAL2	P.C.	TOTAL3	P.C.	TOTAL4	P.C.	TOTAL5	P.C.	TOTAL6	P.C.	TOTAL7	P.C.	TOTAL8	P.C.	TOTAL9	P.C.
315.01	850	190	22.4	710	69.6	45	5.3	0	0.0	30	4.2	25	55.6	205	5.0	100	2.4
315.02	1925	555	28.8	1595	69.3	190	9.9	20	3.6	125	7.8	105	55.3	555	6.1	180	2.0
316.01	1950	665	34.1	1615	61.5	390	20.0	90	13.5	280	17.3	175	44.9	1085	11.2	220	2.3
316.02	2395	950	39.7	2080	68.5	835	34.9	250	26.3	700	33.7	485	58.1	1790	14.9	615	5.1
317.01	1140	400	35.1	875	44.5	175	15.4	20	5.0	100	11.4	60	34.3	735	11.4	355	5.5
317.02	1445	470	32.5	1045	41.0	245	17.0	30	6.4	130	12.4	75	30.6	1410	16.0	825	9.4
318.00	1025	215	21.0	685	43.5	175	17.1	10	4.7	75	10.9	65	37.1	860	14.9	320	5.5
319.00	765	150	19.6	515	44.2	80	10.5	5	3.3	40	7.8	30	37.5	505	11.9	290	6.8
320.01	835	240	28.7	635	52.5	150	18.0	25	10.4	95	15.0	55	36.7	520	12.0	210	4.8
320.02	1065	250	23.5	770	48.1	180	16.9	10	4.0	100	13.0	75	41.7	695	12.3	260	4.6
321.00	1480	290	19.6	980	43.8	175	11.8	20	6.9	75	7.7	95	54.3	825	10.3	395	4.9
322.00	505	80	15.8	320	35.6	80	15.8	5	6.3	35	10.9	35	43.8	580	17.9	400	12.3
323.01	590	95	16.1	375	39.3	105	17.8	10	10.5	55	14.7	50	47.6	560	15.9	390	11.0
323.02	970	275	28.4	760	53.7	95	9.8	5	1.8	45	5.9	45	47.4	445	8.4	220	4.2
324.01	940	240	25.5	755	69.9	210	22.3	35	14.6	165	21.9	155	73.8	225	5.4	90	2.1
324.02	1595	380	23.8	1285	67.8	370	23.2	85	22.4	290	22.6	170	45.9	440	6.2	170	2.4
324.03	1005	385	38.3	840	64.9	75	7.5	15	3.9	40	4.8	40	53.3	520	10.1	325	6.3
324.04	1570	685	43.6	1400	70.2	230	14.6	40	5.8	180	12.9	140	60.9	935	12.1	415	5.4
330.00	985	205	20.8	705	49.0	105	10.7	10	4.9	55	7.8	40	38.1	480	9.4	220	4.3
331.01	980	195	19.9	760	58.2	155	15.8	15	7.7	110	14.5	80	51.6	390	8.1	120	2.5
331.02	1310	505	38.5	1085	56.2	325	24.8	80	15.8	250	23.0	125	38.5	840	12.6	230	3.4
332.00	1235	435	35.2	1010	59.6	355	28.7	85	19.5	275	27.2	185	52.1	1000	15.6	525	8.2
333.00	870	220	25.3	600	46.5	115	13.2	20	9.1	70	11.7	60	52.2	330	7.4	155	3.5
334.00	635	150	23.6	430	41.5	100	15.7	10	6.7	45	10.5	35	35.0	410	11.7	215	6.1
335.00	1045	280	26.8	755	43.5	185	17.7	25	8.9	100	13.2	50	27.0	980	16.1	575	9.4
336.00	1190	340	28.6	870	50.3	175	14.7	35	10.3	100	11.5	70	40.0	740	11.9	320	5.1
337.00	505	185	36.6	405	50.0	140	27.7	40	21.6	100	24.7	55	39.3	430	15.6	130	4.7
338.00	925	280	30.3	695	42.9	185	20.0	35	12.5	105	15.1	55	29.7	1195	20.5	680	11.7
339.00	865	235	27.2	610	37.1	180	20.8	25	10.6	85	13.9	60	33.3	1355	22.7	690	11.6
340.00	760	215	28.3	510	34.8	145	19.1	25	11.6	70	13.7	45	31.0	1025	20.1	265	5.2
341.01	1155	380	32.9	895	47.2	530	45.9	125	32.9	400	44.7	265	50.0	1825	25.0	825	11.3
341.02	520	145	27.9	380	42.2	100	19.2	20	13.8	50	13.2	35	35.0	680	20.1	330	9.7
342.00	765	270	35.3	575	54.2	140	18.3	30	11.1	85	14.8	50	35.7	385	10.3	120	3.2
343.00	830	245	29.5	620	51.9	185	22.3	45	18.4	135	21.8	80	43.2	480	11.3	230	5.4
344.00	1110	345	31.1	825	52.4	370	33.3	110	31.9	285	34.5	135	36.5	1040	18.2	640	11.2
345.00	685	195	28.5	510	52.8	90	13.1	10	5.1	45	8.8	40	44.4	350	9.9	150	4.3
346.01	935	305	32.6	740	58.7	270	28.9	80	26.2	220	29.7	135	50.0	570	12.5	195	4.3
346.02	1015	495	48.8	885	63.9	205	20.2	55	11.1	155	17.5	85	41.5	800	15.8	155	3.1

TABLE 5-2 FAMILY STRUCTURE IN METROPOLITAN TORONTO BY CENSUS TRACT IN 1981

	CENSUS FAMILIES					LONE - PARENT FAMILIES								NON-FAMILY HOUSEHOLD POPULATION			
	TOTAL WITH CHILD(REN)	WITH CHILD AGE 0-5 AS P.C. OF TOTAL 1		WITH CHILD AGE 0-17 AS P.C. OF ALL FAMILIES		TOTAL AS P.C. OF TOTAL 1		WITH CHILD AGE 0-5 AS P.C. OF TOTAL 2		WITH CHILD AGE 0-17 AS P.C.OF TOTAL 3		WITH AT LEAST TWO CHILDREN AS P.C. OF TOTAL 4		TOTAL AS P.C. OF TOTAL HHLD POPULATION		PERSONS AGE 55+ AS P.C. OF TOTAL HHLD POPULATION	
	TOTAL1	TOTAL2	P.C.	TOTAL3	P.C.	TOTAL4	P.C.	TOTAL5	P.C.	TOTAL6	P.C.	TOTAL7	P.C.	TOTAL8	P.C.	TOTAL9	P.C.
347.00	200	55	27.5	145	53.7	25	12.5	0	0.0	15	10.3	20	80.0	70	7.1	15	1.5
348.00	715	165	23.1	475	40.8	105	14.7	10	6.1	50	10.5	30	28.6	425	10.8	205	5.2
349.00	845	305	36.1	625	44.5	190	22.5	40	13.1	115	18.4	65	34.2	1040	20.7	250	5.0
350.00	915	175	19.1	570	41.2	125	13.7	10	5.7	45	7.9	50	40.0	465	9.7	210	4.4
351.00	1345	390	29.0	980	45.0	320	23.8	55	14.1	205	20.9	115	35.9	1230	16.2	465	6.1
352.00	730	225	30.8	510	41.8	120	16.4	15	6.7	70	13.7	35	29.2	550	13.4	175	4.3
353.01	1125	305	27.1	860	54.8	320	28.4	65	21.3	235	27.3	170	53.1	685	12.2	275	4.9
353.02	1080	270	25.0	795	54.3	160	14.8	20	7.4	90	11.3	85	53.1	375	7.2	140	2.7
354.00	960	205	21.4	640	45.1	135	14.1	15	7.3	70	10.9	55	40.7	425	8.7	180	3.7
355.01	1510	620	41.1	1280	64.2	510	33.8	125	20.2	395	30.9	260	51.0	1040	14.2	425	5.8
355.02	965	350	36.3	770	53.8	190	19.7	50	14.3	125	16.2	75	39.5	585	11.6	120	2.4
356.00	910	170	18.7	625	49.6	100	11.0	10	5.9	50	8.0	50	50.0	320	7.0	130	2.9
357.01	950	390	41.1	780	57.4	200	21.1	60	15.4	155	19.9	80	40.0	885	17.1	525	10.2
357.02	1165	430	36.9	965	68.0	480	41.2	180	41.9	410	42.5	235	49.0	495	9.8	175	3.5
358.01	680	160	23.5	550	64.0	60	8.8	10	6.3	40	7.3	30	50.0	185	5.7	75	2.3
358.02	745	240	32.2	625	54.1	225	30.2	50	20.8	190	30.4	110	48.9	790	18.5	500	11.7
358.03	905	315	34.8	770	65.5	275	30.4	115	36.5	240	31.2	135	49.1	765	16.5	560	12.1
359.00	1375	540	39.3	1140	61.1	410	29.8	130	24.1	335	29.4	170	41.5	885	13.1	355	5.3
360.00	1030	255	24.8	815	58.4	135	13.1	30	11.8	95	11.7	80	59.3	360	7.1	120	2.4
361.00	1965	550	28.0	1675	69.6	145	7.4	15	2.7	105	6.3	85	58.6	405	4.4	170	1.8
362.00	1750	735	42.0	1495	57.6	185	10.6	35	4.8	135	9.0	75	40.5	785	8.7	190	2.1
363.01	1290	560	43.4	1140	69.1	445	34.5	165	29.5	385	33.8	180	40.4	710	12.1	150	2.6
363.02	775	210	27.1	650	66.0	105	13.5	15	7.1	80	12.3	60	57.1	245	6.6	65	1.7
363.03	900	330	36.7	765	61.7	330	36.7	95	28.8	270	35.3	145	43.9	870	18.8	445	9.6
364.01	1240	370	29.8	955	60.4	180	14.5	40	10.8	120	12.6	90	50.0	345	5.9	95	1.6
364.02	620	130	21.0	440	54.3	65	10.5	5	3.8	35	8.0	35	53.8	165	5.6	65	2.2
365.00	1295	280	21.6	910	52.6	155	12.0	15	5.4	90	9.9	70	45.2	405	6.5	155	2.5
366.00	1260	300	23.8	925	54.9	290	23.0	60	20.0	210	22.7	135	46.6	515	8.6	220	3.7
367.01	875	240	27.4	700	63.3	145	16.6	25	10.4	100	14.3	75	51.7	395	9.4	95	2.3
367.02	885	145	16.4	630	57.8	85	9.6	0	0.0	50	7.9	50	58.8	190	4.6	65	1.6
368.00	815	120	14.7	570	50.7	95	11.7	5	4.2	55	9.6	50	52.6	375	9.0	245	5.9
369.00	1570	405	25.8	1210	59.8	225	14.3	25	6.2	155	12.8	100	44.4	490	6.7	175	2.4
370.01	1020	465	45.6	855	50.0	360	35.3	115	24.7	280	32.7	140	38.9	1070	18.1	350	5.9
370.02	610	160	26.2	440	50.9	95	15.6	15	9.4	55	12.5	40	42.1	210	7.1	85	2.8
370.03	835	180	21.6	585	49.6	160	19.2	25	13.9	85	14.5	90	56.3	315	7.6	100	2.4
371.00	1315	315	24.0	865	43.0	170	12.9	15	4.8	75	8.7	65	38.2	730	10.5	375	5.4
372.00	860	170	19.8	560	46.5	95	11.0	10	5.9	35	6.3	40	42.1	350	8.2	160	3.7
373.00	940	230	24.5	645	46.6	165	17.6	25	10.9	100	15.5	60	36.4	615	12.5	245	5.0

TABLE 5-2 FAMILY STRUCTURE IN METROPOLITAN TORONTO BY CENSUS TRACT IN 1981

	CENSUS FAMILIES					LONE - PARENT FAMILIES								NON-FAMILY HOUSEHOLD POPULATION			
	TOTAL WITH CHILD(REN)	WITH CHILD AGE 0-5 AS P.C. OF TOTAL 1		WITH CHILD AGE 0-17 AS P.C. OF ALL FAMILIES		TOTAL AS P.C. OF TOTAL 1		WITH CHILD AGE 0-5 AS P.C. OF TOTAL 2		WITH CHILD AGE 0-17 AS P.C.OF TOTAL 3		WITH AT LEAST TWO CHILDREN AS P.C. OF TOTAL 4		TOTAL AS P.C. OF TOTAL HHLD POPULATION		PERSONS AGE 55+ AS P.C. OF TOTAL HHLD POPULATION	
	TOTAL1	TOTAL2	P.C.	TOTAL3	P.C.	TOTAL4	P.C.	TOTAL5	P.C.	TOTAL6	P.C.	TOTAL7	P.C.	TOTAL8	P.C.	TOTAL9	P.C.
374.01	830	195	23.5	565	45.7	145	17.5	10	5.1	85	15.0	60	41.4	420	9.9	145	3.4
374.02	765	195	25.5	600	62.8	85	11.1	15	7.7	55	9.2	45	52.9	205	5.6	80	2.2
374.03	665	160	24.1	505	48.8	100	15.0	15	9.4	55	10.9	40	40.0	695	17.8	445	11.4
375.01	1130	320	28.3	865	53.1	295	26.1	70	21.9	200	23.1	105	35.6	1140	18.2	620	9.9
375.02	420	45	10.7	295	53.6	40	9.5	0	0.0	30	10.2	20	50.0	115	5.7	80	3.9
375.03	950	235	24.7	750	54.9	295	31.1	45	19.1	205	27.3	130	44.1	735	14.5	280	5.5
375.04	1100	325	29.5	890	65.0	185	16.8	30	9.2	125	14.0	95	51.4	435	8.2	105	2.0
375.05	1145	265	23.1	845	50.0	170	14.8	20	7.5	100	11.8	65	38.2	1000	15.6	370	5.8
376.01	1755	500	28.5	1435	59.7	445	25.4	115	23.0	345	24.0	245	55.1	1150	12.6	530	5.8
376.02	2895	1230	42.5	2455	61.0	390	13.5	50	4.1	245	10.0	170	43.6	1210	8.5	325	2.3
376.03	2520	900	35.7	2120	58.2	385	15.3	60	6.7	260	12.3	215	55.8	1090	8.3	315	2.4
377.01	995	275	27.6	750	53.0	125	12.6	10	3.6	55	7.3	45	36.0	510	9.9	185	3.6
377.02	845	155	18.3	595	52.4	85	10.1	15	9.7	55	9.2	40	47.1	250	6.1	130	3.2
377.03	2365	1075	45.5	2110	68.3	195	8.2	25	2.3	130	6.2	105	53.8	610	5.5	180	1.6
378.01	4260	1955	45.9	3825	69.1	365	8.6	70	3.6	275	7.2	190	52.1	1350	6.6	350	1.7
378.02	1300	475	36.5	1130	70.8	160	12.3	40	8.4	125	11.1	90	56.3	470	7.7	135	2.2
378.03	3645	1690	46.4	3345	75.9	350	9.6	70	4.1	260	7.8	205	58.6	1110	6.5	255	1.5
802.00	780	195	25.0	655	64.2	55	7.1	0	0.0	40	6.1	35	63.6	165	4.4	60	1.6

MAP 5-1 PERCENTAGE OF FAMILIES WITH AT LEAST ONE CHILD 0-17 YEARS, 1981

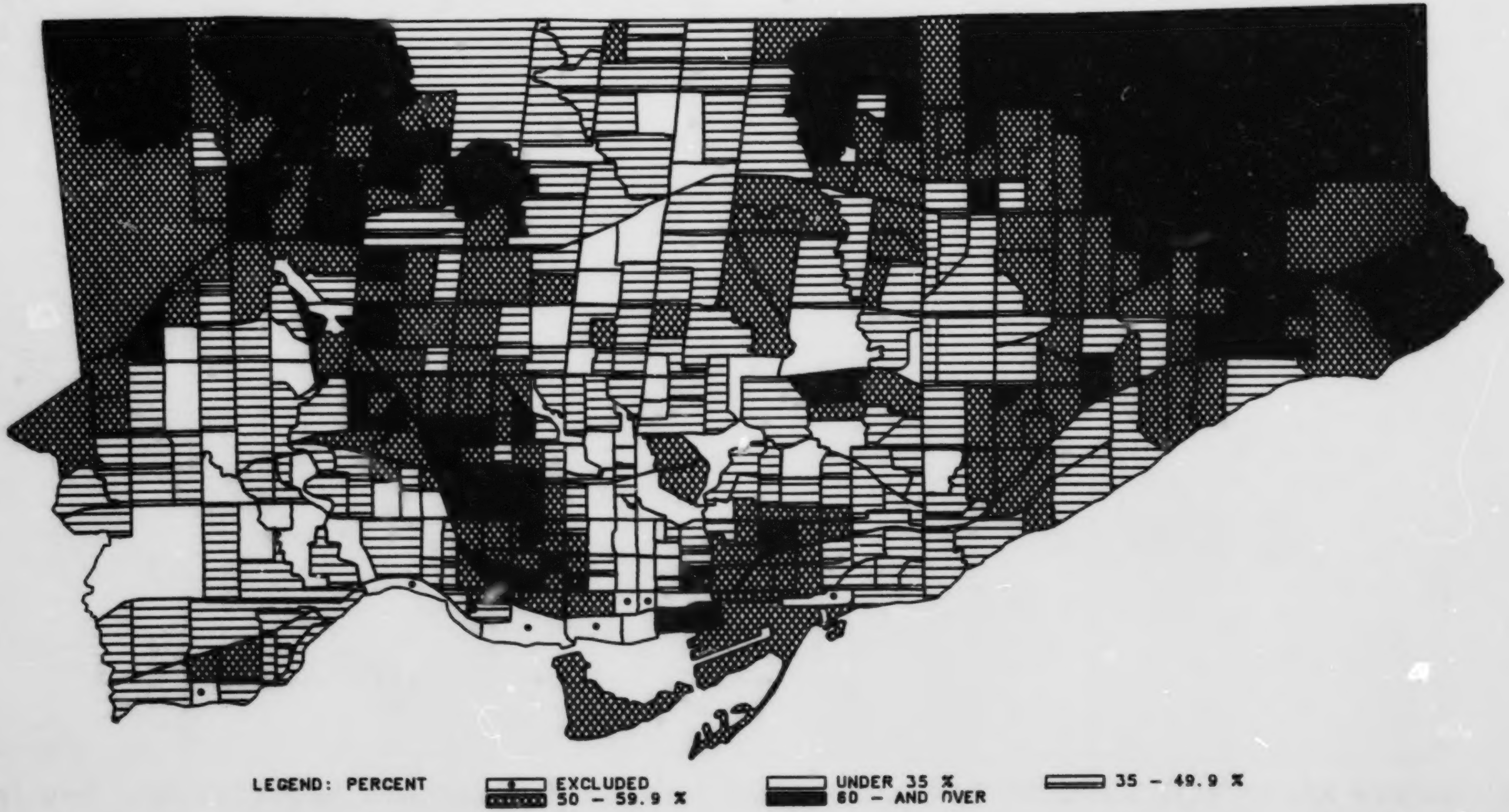

MAP 5-2 PERCENTAGE OF FAMILIES WITH AT LEAST ONE CHILD 0-5 YEARS WHICH HAVE A LONE PARENT, 1981

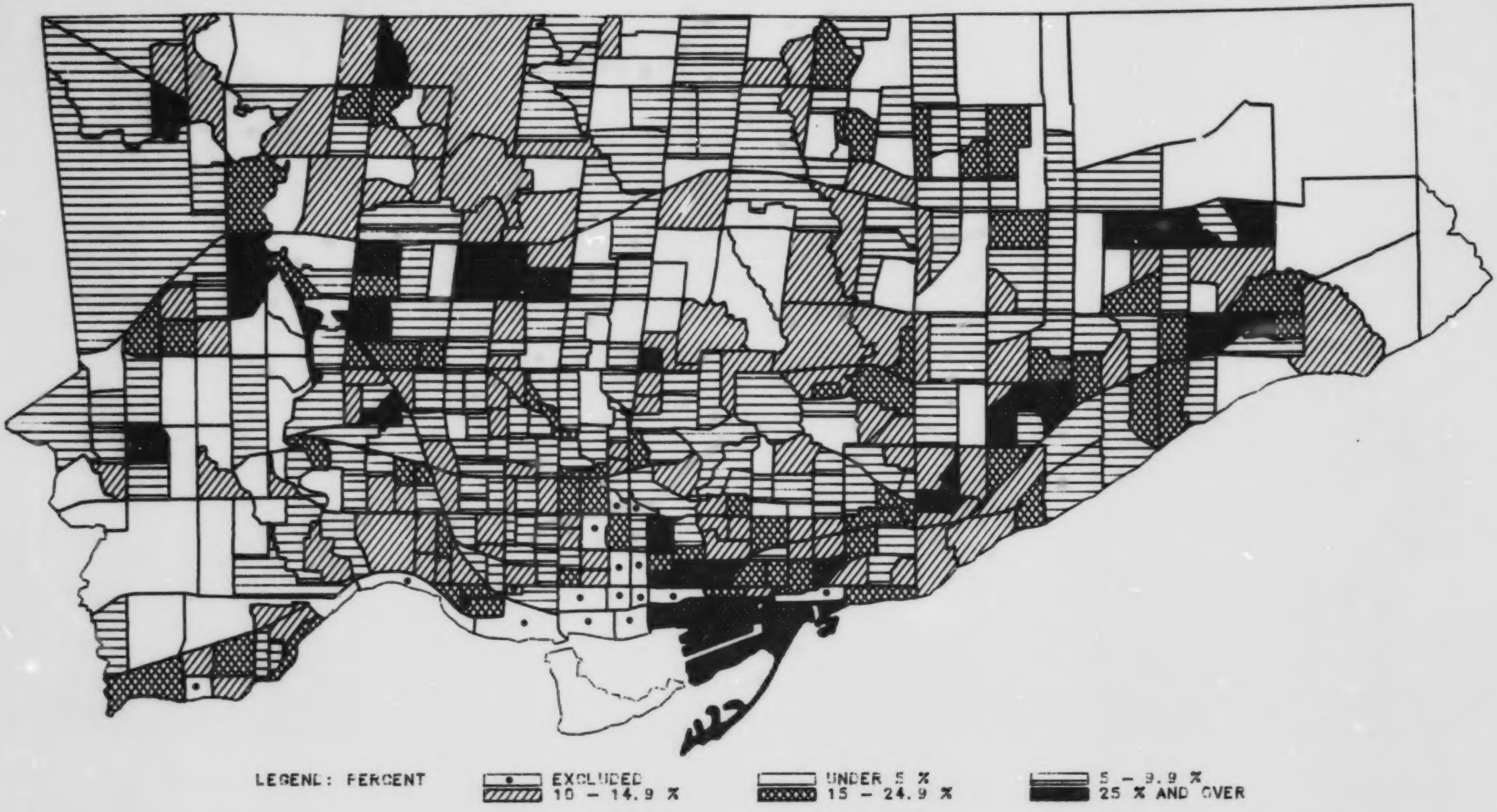

MAP 5-3 PERCENTAGE OF FAMILIES WITH AT LEAST ONE CHILD 0-17 YEARS WHICH HAVE A LONE PARENT, 1981

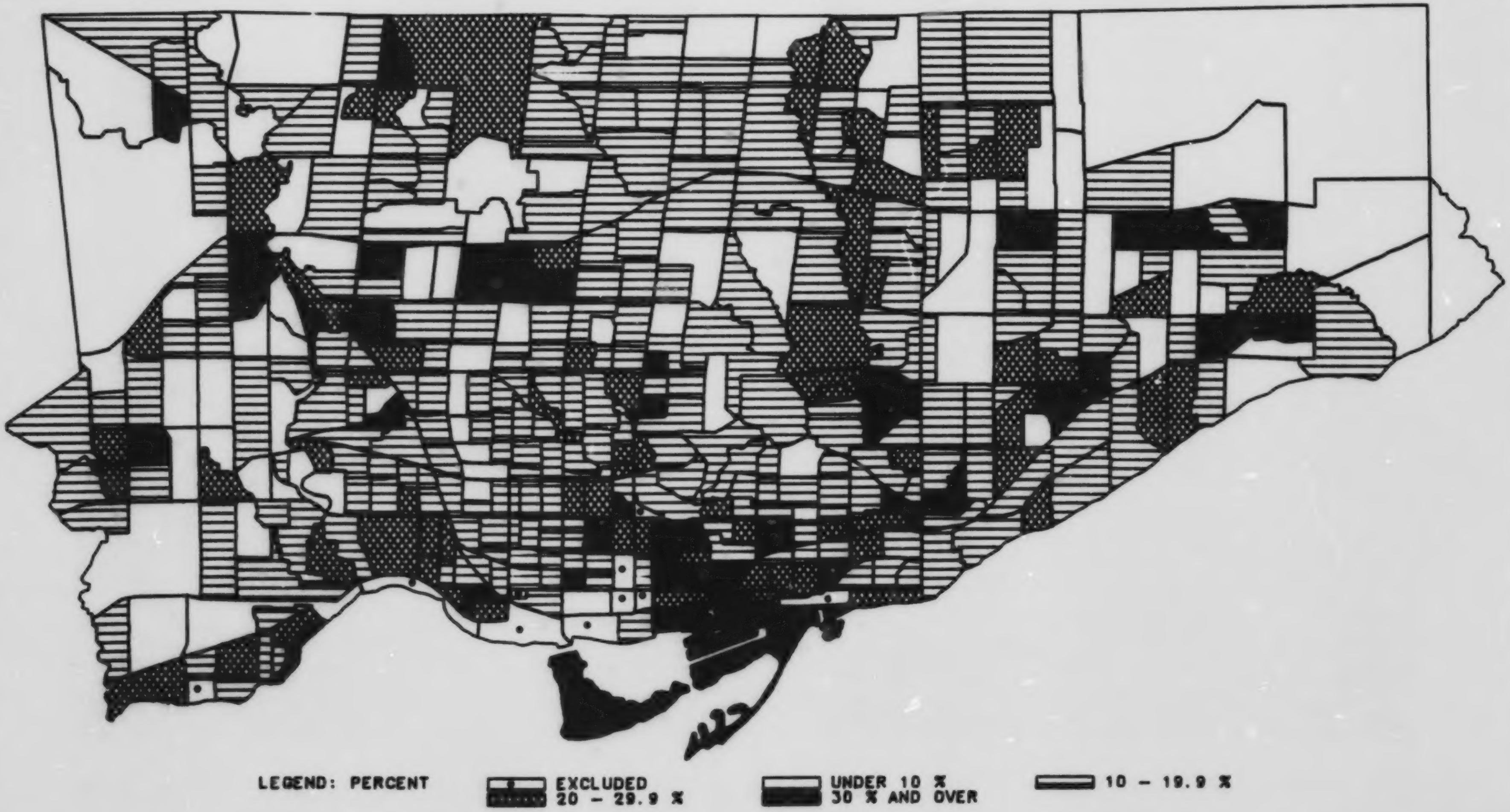

MAP 5-4 PERCENTAGE OF LONE PARENT FAMILIES WITH 2 OR MORE CHILDREN, 1981

MAP 5-5 PERCENTAGE OF HOUSEHOLD POPULATION WHICH IS NON (CENSUS) FAMILY, 1981

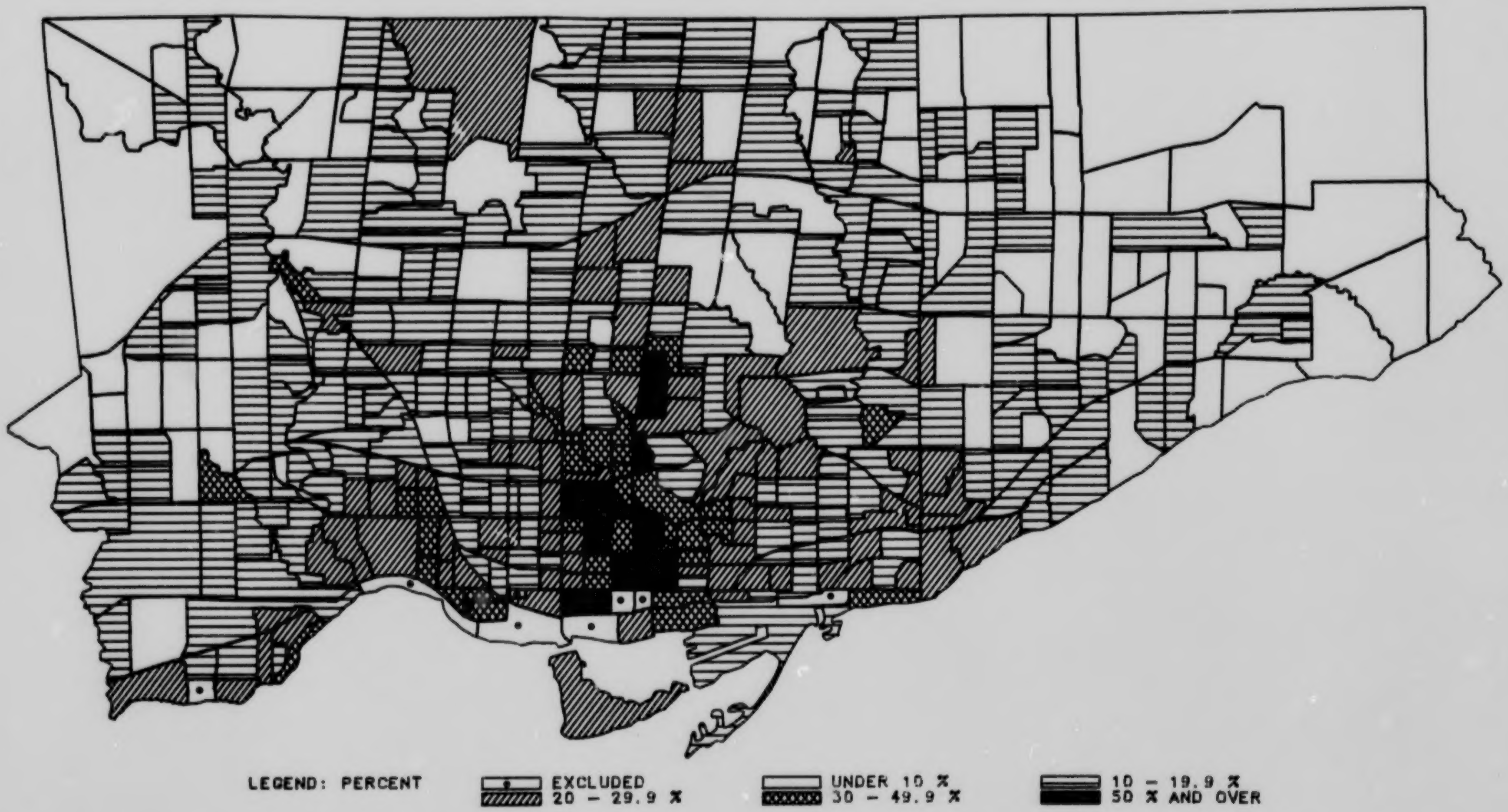

SOURCES FOR ADDITIONAL INFORMATION

The following are some sources for additional information on specific aspects of Metropolitan Toronto.

1. The Federal Government

Statistics Canada publishes census tract data for Metropolitan Toronto and surrounding areas based on the census, which occurs every five years. The most recent publications are listed below.

- Toronto Census Tracts (Population and Housing Characteristics) 1981 (#95-936) for $8.50. (Tabular data for 73 variables including age, marital status, dwelling type, tenure, family type, families by age and number of children, mother tongue, and household size.)
- Toronto Census Tracts (Social and Economic Characteristics) 1981 (#95-977) for $24.00. (Tabular data for over 300 variables including language, ethnicity, religion, mobility status, education, labour force activity, occupation, industry, and income.)
- Metropolitan Atlas: Toronto Census Metropolitan Area, 1981 (#99-919) for $8.50. (Thematic maps and graphics showing selected census characteristics.)
- Toronto Census Tracts, 1976 (Population and Housing Characteristics) (#95-826) for $4.25. (Tabular data for 140 variables including age, marital status, dwelling type, tenure, family type, families by age and number of children, mother tongue, household size, mobility status, education and labour force activity.)

To purchase these and other census and Canadian government publications, contact Renouf Publishing Co., 211 Yonge Street, Toronto (363-3171).

Published and unpublished (microfiche) census data and other Statistics Canada data may be used at the Statistics Canada Library, 25 St. Clair Avenue East, Toronto (966-6586).

2. The Provincial Government

Provincial publications, including those listed below, may be obtained from the Ontario Government Bookstore, 880 Bay Street, Toronto (965-2054).

- Ontario Statistics 1983 (600 pp.) for $15.00 (A large collection of Ontario and Canadian data together with Ontario county data, including Metropolitan Toronto.)
- Report of the Royal Commission on Metropolitan Toronto (1977) for $4.00. (Two volume report for $4.00. Additional background studies released from 1974 to 1976 may also be available.)
- Central Ontario Lakeshore Urban Complex, 1974 for $5.00. (Presents the regional planning context for Metropolitan Toronto.)

3. Metropolitan Toronto Planning Department

The Metropolitan Toronto Planning Department has published a number of reports about Metropolitan Toronto, including those related to the "official plan" for Metro Toronto. Publications, including those listed below, are available from the Metro Toronto Planning Department, 11th floor, East Tower, City Hall, 100 Queen Street West, Toronto (947-8101).

- Metropolitan Toronto Key Facts, 1983 (published occasionally) for $12.00. (About 100 pages of tables, graphs and maps dealing with population, manufacturing establishments and employment, housing, commercial floor space, hard services, human services (related to health, welfare, education, day care, fire protection and police services), and municipal financing.)

- Employment Profile of Metropolitan Toronto 1981 - 83 (Annual) for $5.00.
- Projections (Population, Labour Force, Households & Housing), 1984 (94 pp.) for $10.00.
- Metropolitan Toronto Assisted Housing Study:
  Part 1: Determination of the Need for Assisted Housing (April 1983) (136 pp.);
  Part 2: Program Evaluation and Five Year Targets (October 1983) (122 pp.) - available for use, but not for sale.

In addition, Metropolitan Toronto maintains a small library of specially requested tabulations of census data for 1971, 1976 and 1981 about Metropolitan Toronto and its constituent municipalities on the 11th floor of the East Tower of Toronto City Hall which may be used on the premises.

4. Municipal Planning Departments

The City of Toronto Planning Department has produced a large number of publications, several of which present information for the whole of Metropolitan Toronto. A list of all City of Toronto publications (free) and the publications themselves may be obtained at the Resource Centre, 1st Floor, Toronto City Hall, 100 Queen Street West, Monday to Friday between 8.30 a.m. and 4.30 p.m., or through the mail. (947-7410) Of particular interest is the Toronto Planning Atlas, by the City of Toronto Planning Department, which includes 38 maps and tables by census tract for Metropolitan Toronto from the 1976 census for $12.00.

The City of Toronto Planning Department may also be contacted directly on the 19th Floor, East Tower, City Hall, Toronto (947-7185).

Information from the remainder of the Municipal Planning Departments may be obtained by contacting:

The Borough of East York Planning Department
550 Mortimer Avenue
Toronto, M4J 2H2 (461-9451)

The City of Scarborough Planning Department
150 Borough Drive
Scarborough, M1P 4N7 (438-7334)

The City of Etobicoke Planning Department
Etobicoke Civic Centre
Etobicoke, M9C 2Y2 (626-4150)

The City of York Planning Department
2700 Eglinton Avenue West
Toronto, M6M 1V1 (653-2700)

The City of North York Planning Department
5100 Yonge Street
Willowdale, M2N 5V7 (224-6133)

5. Other Organizations

The Social Planning Council of Metropolitan Toronto has published a number of useful studies about Metropolitan Toronto (listed below) which are available from:

Publications Dept.
Social Planning Council of Metropolitan Toronto
185 Bloor Street East, 3rd Floor
Toronto, M4W 3J3 (961-9831)

- Metropolitan Social Profile, 124 pp. (1979) $10.00. (1976 Census data and maps by census tract for Metropolitan Toronto).
- A New Housing Agenda for Metropolitan Toronto, 94 pp. (1984) $9.00. (Study of the need for assisted housing).
- Metro's Suburbs In Transition, 280 pp. (1979), $12.00.
- Planning Agenda for the Eighties, Part II: Metro's Suburbs In Transition, 228 pp. (1980).

- Neighbourhoods Under Stress, 125 pp. (1983), $9.00. (A study of non-profit, locally controlled neighbourhood support programs in Metropolitan Toronto.)
- Unemployment in Toronto: Hidden & Real, 79 pp. $7.00.
- Guides for Family Budgeting, 202 pp. (1983), $15.00. Itemizes the costs of maintaining an adequate standard of living for different types of households in the Toronto area.)

For other documents regarding income support, retirement income, employment, planning and day care provision obtain the most recent publications list from the Social Planning Council.

The Directory of Community Services in Metropolitan Toronto provides an extensive, annual listing of community service organizations in Metro. This is available from the Community Information Centre of Metropolitan Toronto, 34 King Street East, Toronto (863-0505) for $30.00.

Various housing statistics are published by Canada Mortgage and Housing Corporation and can be obtained from CMHC, 650 Lawrence Avenue West, Toronto, M6A 1B2 (781-2451).

The annual reports of organizations and departments, such as the Ontario Housing Corporation, the Metropolitan Toronto District Health Council, and so forth, usually provide some information and statistics and are often available free of charge.

POOR

QUALITY

ORIGINAL